

कार्यालय वनमण्डलाधिकारी दक्षिण वनमण्डल पन्ना (म.प्र.)

Office - 07732 - 252016 , 291323, E-mail - dfosouth@rediffmail.com dfospanna@mpforest.gov.in

क्रमांक/मा.चि./2021/4755

पन्ना,दिनांक 28-09-2021

प्रति,

कार्यपालन अभियंता

म.प्र.पूर्व क्षेत्र विद्युत वितरण कम्पनी लिमि. संभाग पन्ना (म.प्र.)

विषय :- सलेहा से कल्दा प्रस्तावित 33 के.व्ही. नवीन विद्युत लाईन ऑनलाईन प्रकरण क्रमांक FP/MP/other/33428/2018 के संबंध में।

संदर्भ :- भारत सरकार, पर्यावरण वन एवं जलवायु परिवर्तन मंत्रालय, क्षेत्रीय कार्यालय भोपाल का पत्र क्रमांक/6-MPC007/2020-BHO/266 दिनांक 03.03.2020

—00—

उपरोक्त विषयान्तर्गत सलेहा से कल्दा प्रस्तावित 33 के.व्ही. नवीन विद्युत लाईन ऑनलाईन प्रकरण क्रमांक FP/MP/other/33428/2018 के संबंध में भारत सरकार, पर्यावरण वन एवं जलवायु परिवर्तन मंत्रालय क्षेत्रीय कार्यालय भोपाल के संदर्भित की छायाप्रति संलग्न कर भेजी जा रही है। जिसके अनुसार प्रकरण में ऑनलाईन पूर्ति कर हार्डकॉपी इस कार्यालय में प्रस्तुत करें ताकि प्रकरण में आवश्यक कार्यवाही की जा सके।

संलग्न:- उपरोक्तानुसार

पृ.क्रमांक/मा.चि./2021/4756

प्रतिलिपि :-

- अपर प्रधान मुख्य वनसंरक्षक (कक्ष भू-प्रबंध) सतपुड़ा भवन म.प्र. भोपाल की ओर सूचनार्थ सम्प्रेषित।
- मुख्य वनसंरक्षक छतरपुर वृत्त छतरपुर की ओर सूचनार्थ सम्प्रेषित।

वनमण्डलाधिकारी
दक्षिण वनमण्डल पन्ना (म.प्र.)

पन्ना,दिनांक 28-09-2021

वनमण्डलाधिकारी
दक्षिण वनमण्डल पन्ना (म.प्र.)



भारत सरकार
GOVERNMENT OF INDIA
पर्यावरण, वन एवं जलवायु परिवर्तन मंत्रालय
MINISTRY OF ENVIRONMENT, FOREST & CLIMATE CHANGE

राज्य कार्यालय, पश्चिम क्षेत्र
Regional Office, Western Region
"केन्द्रीय पर्यटन भवन"
"Central Tourism Bhavan"
प्लॉट नं. 4-ए, लिंक रोड नं. 3
प्लॉट नं. 4-A, Link Road No. 3
ई-5, शिवपुरी नगर/हाथशंकर नगर
E-5, Shivpuri Nagar/Hathshankar Nagar
बोपाल (मध्य प्रदेश-462016 (M.P.))
Bhopal (Madhya Pradesh-462016 (M.P.))
फोन नं. 0755-2466525, 2465496
फोन नं. / फोन नं. 0755-2463102
फैक्स नं. / फैक्स नं. 0755-2463102
वेबसाइट: www.mef.gov.in

No. 6-MPC007/2020-BHO/266

Date - 03/03/2020

To,

The Addl. Chief Secretary (Forests),
Govt. of Madhya Pradesh,
Vallabh Bhavan, Bhopal (M.P.)

Sub: Diversion of 21.00 ha Protected Forest land for laying of 33 KV line Saleha to Kalda in favour of Executive Engineer, Madhya Pradesh, Pourve Kshetra Viduyat Vitaran co. Ltd (M.P.P.K.V.V.Co. Ltd) in Panna District of M.P.

Ref: 1) APCCF (LM) M.P. letter No. F-4/12/2019/10-11/509 dated 07/02/20.
2) REC minutes letter No. 6-REC/10/2014-BHO/Part-II/247 dated 26/02/2020.

Sir,

Kind reference to above given subject and reference, I am directed to enclose herewith the copy of Agenda No. 7 of the minutes of meeting of 43rd REC dated 26/02/2020, in which above said proposal was discussed. The copy of the minutes of meeting of 43rd REC is also available on e.portal (http://forestsclearance.nic.in/REC_Report.aspx).

Further, you are requested to submit the detailed compliance report in accordance to decision taken at Agenda 7 of 43rd REC meeting held on 25/02/2020 for further necessary action.

Encl : As above

Yours faithfully

(B. Abhay Bhaskar)

Asstt. Inspector General of Forests (Central)

Copy to :-





1. The APCCF (LM) and Nodal Officer, Forest Department, Satpura Bhavan, Bhopal, M.P.
2. The Divisional Forest Officer, Forest Division Panna, District-Panna, Madhya Pradesh.
3. Executive Engineer, Madhya Pradesh, Pourve Kshetra Viduyat Vitaran co. Ltd (M.P.P.K.V.V.Co. Ltd) in Panna District of M.P.

(B. Abhay Bhaskar)

Asstt. Inspector General of Forests (Central)

- 2) Cost Benefit analysis not submitted.
- 3) Complete CA scheme not uploaded on webportal.
- 4) Part-II & III wrongly uploaded on webportal.
- 5) DSS analysis shows, 38 ha MDF and 5.61 ha Agril. Encroachment out of 42 ha CA land

DSS Analysis:

Proposed land = 21 ha	DSS area = 20.89 ha
	
DSS Image	Google earth Image
Proposed CA land = 42 ha	DSS area = 49.27 ha 38 ha MDF and 5.61 ha Agril. Encroachment
	
DSS Image	Google earth Image

Recommendations of REC:

The REC examined the proposal for diversion of forest land under the Forest (Conservation) Act, 1980. The REC also saw the proposal on the Decision Support System (DSS) of FSI.

Accordingly, REC *defers* the proposal for diversion of 21.00 ha Protected Forest land for laying of 33 KV line Saleha to Kalda in favour of Executive Engineer, Madhya Pradesh, Purva Kshetriya Vidhut Vitaran Co. Ltd (M.P.P.K.V.V.Co. Ltd) in Panna District of M.P for want of following information:

1. The order of Hon'ble NGT dt. 07/03/2012 which is give at Para 18 of APCCF (LM) proposal forwarding letter dt. 07/02/2020 shall be made available to this office.
2. The C:B analysis shall be uploaded and submitted.
- ✓ 3. Correct copy of Part-II (recommendation of DFO) and Part-III shall be uploaded.
4. DSS analysis shows, 38 ha MDF and 5.61 ha Agriculture encroachment out of 42 ha CA land, the revised CA area in open forest shall be submitted.
5. The revised site specific CA scheme shall be submitted as per the Para 2.8 (iii) of FCA Handbook 2019 and shall include the following points also:
 - a) Standard size Saplings to be planted (Minimum standard height and minimum collar girth species wise) as approved by the State Govt.
 - b) Soil & moisture conservation works.
 - c) Regeneration cleaning.

[Handwritten signature]

[Handwritten signature]

[Handwritten signature] Page 15 of 41

- d) Silvicultural and other activities as prescribed in the working plan including all stumps upto 90 cm dressing of coppicing species from ground level and recoding in plantation Journal.
- e) Species to be planted (species wise number of plants).
- f) Details of proposed monitoring mechanism and outcome parameters.
- g) Technical and administrative approvals from the Competent Authority for current year.
- h) The CA scheme shall have 10 year maintenance excluding the plantation year.
- i) Recording of height and collar girth species wise at the time of plantation, once every year and at the end of maintenance year.
- j) The revised CA scheme shall be uploaded on e.portal.

-----x-----
Agenda No 7

✓ **Diversion of 21.00 ha Protected Forest land for laying of 33 KV line Saleha to Kalda in favour of Executive Engineer, Madhya Pradesh, Purva Kshetriya Vidhyut Vitaran Co. Ltd (M.P.P.K.V.V.Co. Ltd) in Panna District of M.P (6-MPC007/2020-BHO).**

General Description :

- 1) The Legal status of the forest land proposed for diversion is Protected Forest.
- 2) Maps of the site are submitted.
- 3) The component -wise break-up of to the forest land proposed for diversion.

SN.	Particulars	Forest Range	District	Survey No.	Area (Ha)
1.	Laying of 33 KV Electric Line	Saleha	Panna	P-761, 772, 777, 787, 786, 763, 773, 774, 775, 776, 784	21.00
			Total		21.00 ha.

- 4) In addition to the above forest land, no non-forest land is required for the project.
- 5) The estimated cost of the project is Rs. 304.15 Lakh and manpower to be generated, Permanent- 02 & Temporary- 04 Person.
- ✓ 6) Cost-benefit analysis not submitted/ uploaded on webportal.
- 7) Density of vegetation is 0.4 and 4696 trees are marked for felling on the proposed forest land. A 3332 number of trees upto 60 cm. Species-wise & girth-wise details have been made available.
- ✓ 8) It has been certified that the requirement of proposed forest land is unavoidable & barest minimum. Details regarding exploration of alternatives and the suitability of present alternative on a map & comparative analysis is submitted.
- 9) There is no violation of Forest (Conservation) Act., 1980.
- 10) The proposed forest land does not form any part of National Park/Wildlife Sanctuary/Biosphere Reserve/Tiger Reserve/Elephant Corridor etc. and proposed project is outside 10 km of the boundaries of the nearest protected area.
- 11) There is no protected archaeological/heritage site/defence establishment or any other important monument located in the proposed area.
- 12) CCF (T), Nodal Officer and State Government have recommended the proposal for approval.

Documents submitted :

- 1) NOC of Gram Panchayat & proceedings of Gramsabha's are not applicable for linear project.
- 2) The Certificate of Collector under FRA, 2006 is not submitted.
- 3) The Site Inspection report in prescribed format of the concerned territorial DCF is available.
- 4) CA is proposed over 42.00 ha degraded forest land at Survey No. 733, 734, Forest Range- Saleha, Tehsil-Pavai, District-Panna. The land is found suitable for raising plantation, map of CA, and CA scheme is for 10 years is submitted

Observations of Regional Office:

- 1) FRA certificate not submitted/ uploaded on webportal.

- d) Silvicultural and other activities as prescribed in the working plan including all stumps upto 90 cm dressing of coppicing species from ground level.
- e) Species to be planted (species wise number of plants).
- f) Details of proposed monitoring mechanism and outcome parameters.
- g) Technical and administrative approvals from the Competent Authority for current year.
- h) The CA scheme shall have 10 year maintenance excluding the plantation year.
- i) Recording of height and collar girth species wise at the time of plantation, once every year and at the end of maintenance year.
- j) Recording of stump dressing girth wise and species wise.
- k) The revised CA scheme shall be uploaded on e.portal.

-----x-----
Agenda No. 8

Diversion of 208.89 ha (188.97 ha in Indore Forest Division and 19.922 ha in Badwah Forest Division) Forest land for the gauge conversion of railway line between Mahu-Sanawad in Indore and Khargone districts in favour of Western Railway, Indore. (6-MPA020/2018-BHO)

- The proposal was placed REC meeting held on 10.10.2018 and was approved with condition that Stage-I will be issued only after receipt of following information's "The proposed in 8 patches totalling to 437.93 ha. As per DSS analysis, the 155.00 ha is MDF out of total CA land. So, revised CA land (Map & CA Scheme) details in open forest with CD less than 0.4, as per the FSI report shall be submitted and uploaded on e-portal".
2. The same was communicated this office letter dated 02.11.2018.
 3. The State Govt. vide letter dated 13.01.2020 had submitted the CA detail. CA is proposed 464.00 ha degraded-forest land. CA Scheme as per 2.8(iii) of FCA handbook, 2019 is submitted.

Sl. No.	Division	Range	Compartment no.	Gross Area (ha)	CA area (ha.)
1.	Indore	Indore	RF-186	38.00	30.00
2.	Indore	Indore	RF-224	54.00	42.00
3.	Indore	Indore	RF-266	46.00	46.00
4.	Indore	Manpur	RF-1	49.00	46.00
5.	Jhabua	Jhabua	RF-409	110.00	100.00
6.	Jhabua	Petlawada	RF-341	211.00	200.00
Total				508.00	464.00

Recommendations of REC:

The REC examined the proposal for diversion of forest land under the Forest (Conservation) Act, 1980. The REC also saw the proposal on the Decision Support System (DSS) of FSI.

Accordingly, REC approves the proposal for diversion of 208.89 ha (188.97 ha in Indore Forest Division and 19.922 ha in Badwah Forest Division) Forest land for the gauge conversion of railway line between Mahu-Sanawad in Indore and Khargone districts in favour of Western Railway, Indore for Stage-I approval on standard terms and condition.

-----x-----
Agenda No. 9

Diversion of 36.00 ha Reserved forest land for construction of Ganga Bawari Tank project in favour of Water Resources Division in Neemuch district of MP (6-MPC011/2020-BHO).

General Description :

- 1) The Legal status of the forest land proposed for diversion is Reserved Forest.
- 2) Maps of the site are submitted.
- 3) The component-wise break-up of to the forest land proposed for diversion: