

Government of Odisha
Forest & Environment Department

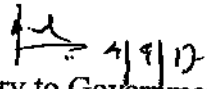
-0-

Memo No. 18575 /F&E, Dated: 05-09-17

No.10F (Cons) ~~460/2012~~
121/2016

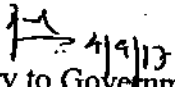
Copy of the letter F.No.8-28/2015-FC dt.24.08.2017 of Ministry of Environment, Forests & Climate Change pertaining to diversion of balance forest land of 746.3325 ha including 11.8305 ha of safety zone within total forest land 846.3995 ha located within approved ML of 1018.3085 ha of Iron ore mining in Daitari mining lease in Cuttack forest division and Keonjhar(WL) division in Jajpur and Keonjhar district by M/s OMC Ltd. forwarded to PCCF, Odisha/ PCCF(WL)& CWLW, Odisha for kind information and necessary action.

It is requested to furnish a detailed report on the observations made by MoEF&CC to this department for further action at this end.


Special Secretary to Government

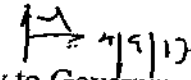
Memo No. 18576 /F&E, Dated: 05-09-17

Copy with copy of enclosures forwarded to the Special Secretary to Government, Steel & Mines Department/ Collector, Jajpur/ Collector, Keonjhar/ Collector, Kalahandi for information and necessary action.


Special Secretary to Government

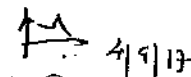
Memo No. 18577 /F&E, Dated: 05-09-17

Copy with copy of enclosures forwarded to the RCCF, Rourkela/ RCCF, Angul/ RCCF, Bhawanipatna/ DFO, Cuttack/ DFO, Kalahandi (South)/ DFO, Keonjhar(WL) Division for information and necessary action.


Special Secretary to Government

Memo No. 18578 /F&E, Dated: 05-09-17

Copy with copy of enclosures forwarded to the Managing Director, Odisha Mining Corporation Ltd., OMC House, Bhubaneswar for information and necessary action.


Special Secretary to Government



(23)

F. No. 8-28/2015-FC
Government of India
Ministry of Environment, Forests and Climate Change
(FC Division)

Indira Paryavaran Bhawan,
Aliganj, Jor Bag Road,
New Delhi - 110003.
Dated: 24 August, 2017



To, Principal Secretary (Forests),
Government of Odisha,
Bhubaneswar.

Sub: Diversion of balance forest land of 746.3325 ha including 11.8305 ha for safety zone (excluding 95.60 ha of pre-1980 broken up forest land already diverted and 4.467 ha of forest land being proposed for diversion in separate proposal for mining infrastructure of Daitari ML) within total forest land of 846.3995 ha located within approved Mining lease area of 1018.3085 ha for Iron Ore Mining in Daitari Mining lease in Cuttack Forest Division of Jajpur District and Keonjhar (WL) Division of Keonjhar District, Odisha) M/s OMC Ltd. during Mining lease period as extended under the amended provision MMDR Act.

P. K. Singh
Sir,
I am directed to refer to the State Government's letter No. No. 10F (Cons) 210/2015, 16637/F/E, Bhubaneswar, dated 19.09.15 submitting above subject proposal for prior approval of the Central Government under Section-2 of the Forest (Conservation) Act, 1980. The said proposal was placed before Forest Advisory Committee (FAC) in its meeting held on 20.07.2017. The detailed minutes of the FAC meeting held on 20.07.2017 is placed on the website of this Ministry: [www. Forrestclearance.nic.in](http://www.Forrestclearance.nic.in).

du
17/12
2. FAC after thorough deliberations and discussion with the user agency, the representative of state government and regional office observed that the forest area is of pristine nature which has more than 2,72,535 trees with density about 0.8 and National Tiger Conservation Authority (NTCA) has proposed a tiger corridor interlinking Similipal Tiger & Satkosia-Tiger Reserve in Odisha which is essential for long term Tiger / Wildlife conservation in our country. In this backdrop FAC recommended that.

- (i) State Government in consultation with Regional Office shall take a holistic view of all mines existing in that area and analyse how this mine along with other existing mines in the area will affect the corridor connectivity and biodiversity value of the area.
- (ii) It is reported that a big patch of Gramya Jungle was found without vegetative cover, which was abnormal considering the dense canopy of the adjacent forest, the area is adjacent to village Talapada. Approximately 28.67 ha. of Gramya Jungle coming within the lease area. The State Government shall enquire the reason for less vegetation in the lease area under the control of the user agency and submit the report to the ministry.

The State Government may take necessary action as per above recommendation of FAC.

Yours faithfully

Sandeep
(Sandeep Sharma) 24.8.17

Assistant Inspector General of Forests (FC)

Copy to:

1. The Principal Chief Conservator of Forests, Government of Odisha, Bhubaneswar.
2. The Nodal Officer, O/o the PCCF, Government of Government of Odisha, Bhubaneswar.
3. The Addl. PCCF (Central), Regional Office, Bhubaneswar
4. User Agency
5. Monitoring Cell, FC Division, MoEF&CC
6. Guard File

Sandeep
(Sandeep Sharma) 24.8.17

Assistant Inspector General of Forests (FC)