



OFFICE OF THE DIVISIONAL FOREST OFFICER, KEONJHAR DIVISION
Phone No- 06766-254315, email ID- dfokjr.od@gov.in

No. 6159 /Mining-15/2021

Dated, Keonjhar the 13/09/2021

To

The Executive Director,
M/s OMC Ltd. OMC House,
Bhubaneswar- 751001

Sub: Proposal for diversion of 22.697 ha of forest land within the Jilling Langlota Iron Ore Mines of M/s OMC Ltd.

Ref: Proposal No. FP/OR/MIN/142115/2021.

Sir,

During scrutiny of your above diversion proposal vis-a-vis documents, the following discrepancies have been noticed which need to be rectified and resubmitted for processing of the diversion proposal.

Undertakings/ Certificates to be furnished

1. Payment towards NPV & Additional NPV, if so determined as per final decision of Hon'ble Supreme Court of India.
2. Pending Court Matters, if any.
3. The non-forest area mentioned in the Form-A is 433.34 ha involved in the mining lease. Please clarify the same.
4. Certify copy of land schedule of the proposed Sabik Kissam forest land by the Tahasildar, Barbil should be enclosed in the DP.
5. The signature of Joint Director of Mines, Joda in Annexure No. XXII is wanting. Please provide the same.
6. The CA land identified on the Uperchabari in Kalahandi District, but in plate No. X in content it is mentioned the village name Peturu under Koraput District. Please clarify the same.
7. Sabik Kissam forest land mentioned in the DRP in page- 3 is 29.144 ha where s, you have proposed 22.697 ha of Sabik Kissam forest land, please clarify the same.
8. The complete compliance report of the condition of Stage-II approval under issued in favour of ex-lessee i.e. M/s Essel Mining & Ind. Ltd, should be appended in the DP.
9. The details land schedule of forest land (plot wise area) acquired by D.B. Railway project should be provided.
10. In plate- vii (safety zone plan) mentioned the area of SZ is 3.304 ha whereas it is mentioned in the plate No. v (proposed land use) is 2.841.00 ha, please clarify the same.
11. Plate- II- Category wise total forest land involved in the ML has not shown in the DGPS survey map. Also, the Geo reference of the proposed forest land applied for diversion has not reflected in DGPS survey map. The authenticated DGPS survey map showing the proposed forest land should be appended in the DP.


Authenticated Maps and documents to be furnished

1. SOI Topo Sheet (1:50000) showing forest land required for diversion and boundary of adjoining forest land.
2. Original Lease plan.
3. Proposed land use plan in respect of applied forest land.

4. DGPS map showing patch wise DGPS coordinates of the forest land under different category involved in the mining lease proposed for diversion and DGPS coordinates of all patches of forest land involved in the ML.
5. Cost benefit analysis of the project.
6. Details of approvals obtained/ sought for under the Act in respect of the project.
7. Check list in the prescribed format along with specific information.
8. Status of settlement of rights under the Forest Right Act, 2006 of forest land proposed for diversion should be submitted.
9. The details land schedule of the proposed area should be appended in the diversion proposal duly authenticated by the concerned Tahasildar & Range Officer & User Agency.
10. Whether the proposed forest land is a part of National Park, Wildlife Sanctuary, Biosphere Reserve, Tiger Reserve, Elephant Corridor etc.
11. Whether any protected archeological / heritage site/ defense establishment or any other important monument is located in the area. If so, the details thereof with NOC from competent authority, if required.

End= D.P in Sex SCS

Yours Faithfully,


 Divisional Forest Officer,
 Keonjhar Division.


Memo No. 6160 /Dated 13.09.2021

Copy forwarded to the Range Officer, Champua Range for information and necessary action. He is requested to take up 100% tree enumeration over 22.697 ha forest land proposed for diversion after demarcation in the field and submit tree enumeration list in six copies for taking further action at this end.


 Divisional Forest Officer,
 Keonjhar Division.

Memo No. 6161 /Dated 13.09.2021

Copy forwarded to the Tahasildar, Barbil Tahasil for information and necessary action.


 Divisional Forest Officer,
 Keonjhar Division.


Memo No. 6162 /Dated 13.09.2021

Copy forwarded to the Joint Director of Mines, Joda, Keonjhar for information and necessary action.


 Divisional Forest Officer,
 Keonjhar Division.

Memo No. 6163⁽²⁾ /Dated 13.09.2021

Copy forwarded to the Regional Chief Conservator Forests, Rourkela Circle/ Addl. Principal Chief Conservator of Forests, Forest Diversion and Nodal Officer, FC Act, O/o the PCCF & HoFF, Odisha, Bhubaneswar for favour of kind information and necessary action.


 Divisional Forest Officer,
 Keonjhar Division.