

**GOVERNMENT OF ANDHRA PRADESH  
FOREST DEPARTMENT**

Rc.no.1724 /2017/TO,  
Dated: 13-09-2021.

Office of the Conservator of Forests,  
Guntur Circle, Guntur.

**Sri Y.Srinivasa Reddy, IFS.,**  
Conservator of Forests.

\*\*\*\*\*

Sub: APFD – F(C) Act,1980- Proposals for diversion of 9.33 ha. of forest land in Giddalur Division for Up-gradation of NH-167 B from Km.99/103 to Km.191/050 i.e., C.S.Puram to Singarayakonda (Old NH-16) to two lanes with paved shoulders under NHDP-IV in the state of Andhra Pradesh in favour of the Executive Engineer, (R&B), NH Division, Kadapa- further information called for-Reg.

Ref:1. Prl.CCF, AP, Guntur., Rc.no.4948/2017/FCA-3, dt.06.12.2017.  
2. DFO, Giddalur Rc.no.779/2017-TA,dt.06.10.2018.  
3. CF, Guntur Rc.no.1724/2017-TO,dt.11.10.20218.  
4. Prl.CCF,AP., Guntur, Ref.no.4948/2017/FCA-3,Dt.26.9.2020.  
5. CF,Guntur Rc.no.1724/2017-TO,dt.09.10.2020.  
6. Prl.CCF, AP., Guntur, Ref.no.4948/2017/FCA-3,Dt.30.08.2021.

\*\*\*\*\*

Attention of the Divisional Forest Officer, Giddalur is invited to the reference 6<sup>th</sup> cited, wherein the Prl. Chief Conservator of Forests, Andhra Pradesh, Guntur requested to furnish the additional information / documents pertains to this proposal for processing the proposal for diversion of 9.33 ha. of forest land in Compt.no.437 of Botlaguduru RF, Compt.no.430 of Bodawada RF and Compt.no.412 of Malakonda RF of Giddalur Division for Up-gradation of NH-167 B from Km.99/103 to Km.191/050 i.e., C.S.Puram to Singarayakonda (Old NH-16) to two lanes with paved shoulders under NHDP-IV in the state of Andhra Pradesh in favour of the Executive Engineer, (R&B), NH Division, Kadapa.

- a. As per the area statement, it reveals that the User Agency proposed for widening of existing road to 24 mts width (excluding existing 7 mts width in one stretch and 10 mts in remaining stretches). However, the state Government has not reported whether the existing road is RoW as mentioned under RF Notification or constructed with prior approval of GoI and the same is excluded from the width portion within the total forest area proposed for diversion i.e., 9.33 ha. it was decided in the REC meeting so seek clarification on this issue.
- b. In case existing road is constructed in the RoW, supporting documents like RF notification etc shall be submitted;
- c. Correct kml files for the area required to be diverted shall be uploaded in the online application;
- d. Justification for the need of 24 mts width of road from the existing width of 7 m / 10 m.

Hence the Divisional Forest Officer, Giddalur is requested to furnish the above information immediately for processing the proposal to this office for onward submission to the Prl. Chief Conservator of Forests, Andhra Pradesh, Guntur.


This should be treated as most urgent.

  
Conservator of Forests,  
Guntur Circle, Guntur.

To  
The Divisional Forest Officer,  
Giddalur.

b  
13/9/21

GOVERNMENT OF ANDHRA PRADESH  
FOREST DEPARTMENT



Rc.no. 4948/2017/FCA-3.  
Dated:30/08/2021.

Office of the Prl. Chief Conservator of Forests,  
Head of Forest Force, Andhra Pradesh,  
'AranyaBhavan', K.M. Munshi Road,  
Nagarampalem, Guntur -522004

**Sri N. Prateep Kumar, IFS**  
**Prl. Chief Conservator of Forests &**  
**Head of Forest Force**

Sub: APFD - F (C) Act, 1980 - Proposal for diversion of 9.33 ha. of forest land for  
- Rehabilitation and Up-gradation of NH-167B from Porumamilla to  
Singarayakonda (Old NH-16) via Seetharamapuram- CS Puram -Pamuru  
Kandukur to two lane with paved shoulders in the state of Andhra Pradesh  
under NH(O) through EPC basis- Further information called for - Reg.

Ref:- Gol, MoEF &CC, IRO, Vijayawada F. no. 4-APC129/2021-Vij/61, dated:  
18.08.2021.

\*\*\*

A copy of the reference cited is sent herewith. The Conservator of Forests,  
Guntur is requested to furnish information as desired by the Gol, MoEF &CC, IRO,  
Vijayawada in the reference cited to this office for taking further action in the  
matter.

Encl:- As above

N Prateep Kumar

Prl. Chief Conservator of Forests &  
Head of Forest Force

To

The Conservator of Forests, Guntur.

Copy to the Divisional Forest Officer, Giddalur for information and immediate  
necessary action.

Re no. 1724/2017/FCA, dt 11.9.2021.

Communicated to the DFO (G), Giddalur for information  
and necessary action. He is requested to go through the  
contents of the above letter and submit the detailed information  
to this office for onward submission to the PCCF, Guntur  
immediately.

To  
The DFO (G)  
Giddalur.

Sd/- Y. Somirase Reddy  
CONSERVATOR OF FORESTS  
GUNTUR CIRCLE, GUNTUR


11/9/21

Technician





भारतसरकार  
GOVERNMENT OF INDIA  
पर्यावरण, वनपर्वजलवायुपरिवर्तनसंश्लेषण  
MINISTRY OF ENVIRONMENT, FORESTS & CLIMATE  
CHANGE  
Integrated Regional Office, Vijayawada  
Green House Complex, Gopal Reddy Road  
Vijayawada - 520010, Andhra Pradesh  
email: iro.vijayawada-mefcc@gov.in



F.No. 4-APC129/2021-VIJ/61  
Date 18<sup>th</sup> August, 2021

To,

The Principal Secretary to the Government of Andhra Pradesh,  
Environment, Forests, Science & Technology Department,  
Government of Andhra Pradesh, Room No.268, 1<sup>st</sup> Floor, 4<sup>th</sup> Block,  
Andhra Pradesh Secretariat, Velagapudi, Amaravati Guntur District-  
522503

**Subject: Diversion of 9.33 Ha. of forest land for Rehabilitation and Up-gradation of NH-167B from Porumamilla to Singarayakonda (Old NH-16) via Seetharamapuram- CS Puram -Pamuru-Kandukur to two lanes with paved shoulders in the State of Andhra Pradesh under NH(O) through EPC basis-additional information required- reg**

**Reference: The State Government letter No. 4949/Section.II/2018 dated 05.07.2021.**

Sir,


Please refer to the subject and reference and it is to inform that the subject proposal was considered by the Regional Empowered Committee (REC) in its 49<sup>th</sup> meeting held on 09.08.2021 and after detailed deliberation, committee decided to consider the proposal after receipt of the following additional information / document / updating etc ;

As per the area statement, it reveals that the User Agency proposed for widening of existing road to 24 mtrs width (**excluding existing 7 mtrs width in one stretch and 10 mtrs in remaining stretches**). However, the State Government has not reported whether the existing road is RoW as mentioned under RF Notification or constructed with prior approval of GoI w the same is excluded from the width portion within the total forest area proposed for diversion i.e. 9.33 ha. It was decided in the REC meeting so seek clarification on this issue.

- b. In case existing road is constructed in the RoW, supporting documents like RF notification etc shall be submitted;
- c. Correct kml files for the area required to be diverted shall be uploaded in the online application;
- d. Justification for the need of 24 mtrs width of road from the existing width of 7 m / 10 m.

It is therefore requested that the State Government may please submit above information at the earliest, so as to enable this office to place the subject proposal before REC for consideration.

Yours faithfully,




**(N.S.Murali)**

Inspector General of Forests (Central)

**Copy to:**

1. The Principal Chief Conservator of Forests, Forests Department, Govt. of Andhra Pradesh, AranyaBhavan, K.M. Munshi Road, Nagarampalem Guntur-522004
2. The Additional Principal Chief Conservator of Forests/Nodal Officer (FCA), Office of the Principal Chief Conservator of Forests, Forests Department, Govt. of Andhra Pradesh, AranyaBhavan, K.M. Munshi Road, Nagarampalem, Guntur-522004
3. Ministry of Road Transport and Highways Govt of India, Quality Control Building, Errum Manzil, Hyderabad Andhra Pradesh- 500082.  
[eenhkdp@yahoo.in](mailto:eenhkdp@yahoo.in)
4. Guard file.



**(N.S.Murali)**

Inspector General of Forests (Central)