



OFFICE OF THE REGIONAL CHIEF CONSERVATOR OF FORESTS, ROURKELA
CIRCLE, AT/P.O. PANPOSH, ROURKELA-769 004.
Ph. No. 0661-2664324, FAX-0661-2664325, Email At- rccfrourkela@gmail.com.

Memo No. 1990⁽²⁾ / 3F-1165/2020 Date: 30.7.2020

To

The Divisional Forest Officer,
Bonai & Deogarh Division.

Sub:- Proposal for diversion of 30.630 ha. of forest land (30.221 ha. in Deogarh Division and 0.409 ha. in Bonai Forest Division) under Forest (Conservation) Act 1980 for Construction of Kala Barrage Irrigation Project across Kala Nallah by M/s Ib Investigation Division Sundargarh (**Proposal No.FP/OR/IRRIG/43753/2020, State Sl. No. OR-018/2020 dtd.01.02.2020**)

Sub:- Memo No.13901 Dtd.29.07.2020 of the PCCF(FD&NO,FC Act),O/o the PCCF,Odisha.

With reference to the aforecited Memo on the captioned subject, the PCCF (FD & NO, FC Act), O/o the PCCF, Odisha has observed the following deficiencies in respect of the above Diversion Proposal:


- (i) The tree enumeration list of village Bhadrasahi, Goppur, Jalisuan, Lalpasi, Sindurpanka & Talbahali of Deogarh Division have not been furnish in the proposal.
- (ii) The FRA Certificates issued by Collector, Deogarh for forest land of 7.355 ha & 19.908 ha vide No. 4962 dtd. 08.11.2019 & No. 263/SSD dtd.06.03.2019 respectively are in Form-I. So also the FRA certificate issued by Collector Sundargarh for 0.409 ha of Forest land enclosed in the proposal is found to be in Form-I. But the proposed Irrigation Project involving constriction of a Barrage is not a linear project. Therefore, FRA certificate is to be submitted in prescribed Form-II.
- (iii) The English version of Grama Sabha Resolution has not been furnished.
- (iv) CA land shown on Topo sheet does not bear the Topo sheet number, which may be furnished.
- (v) The copies of SDLC & DLC proceeding along with Grama Sabha Resolution as per FRA 2006 pertaining to forest land involved in the project of Bonai Division is wanting.
- (vi) The plot-wise Hal & Sabik Kissam of Non-forest land as on 25.10.1980 of 1.174 ha of Banki Mouza under Bonai Division involved in the project may be furnished.
- (vii) It has been proposed to take up ANR with 400 seedlings per ha over 65 Ha of degraded Forest Land in Malaygiri RF of Deogarh Division, But verifying the KML & Shape file enclosed with the DP of the proposed CA land through DSS, it is seen that 58 ha out of proposed 65 ha is of MDF. DFO, Deogarh Forest Division may be directed to address the issue including of the CA scheme furnished.

(viii) PDF file of the diversion proposal in respect of both the divisions involved may be submitted in DVD form as per the guide lines communicated vide this office Memo No.13717 dtd.13.07.2020.

In view of the above, the PCCF (FD & NO, FC Act), O/o the PCCF, Odisha has returned the above diversion proposal to this office in four sets each of Bonai & Deogarh Division for compliance with the same.

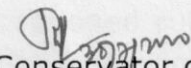
Therefore, the diversion proposal in five sets each of Bonai & Deogarh Division (including the ones kept in this office as office copies) are returned herewith which may be resubmitted to this office after compliance with the above deficiencies for further action at this end.

Enc: As above.


Regional Chief Conservator of Forests,
Rourkela Circle

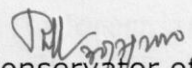
Memo No 1991 / Date: 30.7.2020

Copy forwarded to the Principal Chief Conservator of Forests, Forest Diversion & Nodal Officer, F.C. Act O/O the P.C.C.F., Odisha Bhubaneswar for favour of kind information and necessary action with reference to his Memo No.13900 Dtd.29.07.2020.


Regional Chief Conservator of Forests,
Rourkela Circle

Memo No 1992 / Date: 30.7.2020

Copy forwarded to the Executive Engineer, IB Investigation Division, Sundargarh for information and necessary action with reference to Memo No.13902 Dtd.29.07.2020 of the PCCF(FD & NO FC Act), O/o the PCCF, Odisha.


Regional Chief Conservator of Forests,
Rourkela Circle