

कार्यालय प्रभागीय निदेशक, सामाजिक वानिकी प्रभाग मुजफ्फरनगर ।

अतिगह्वरपूर्ण / चौधरी चरण सिंह कावड मार्ग दायी पटरी निर्माण

पत्रांक-  
सेवा में

483 / 14-1(FP/UP/Road/121197/2021)दिनांक, मुजफ्फरनगर,

16.08.2022 ।

विषय:-

संदर्भ:-

महोदय,

चौधरी चरण सिंह, कावड सडक मार्ग के निर्माण हेतु अपर गंगा कैनल की दायी पटरी कि०मी० चेनेज 51.910 से 163.40 तक जनपद मुजफ्फरनगर वन प्रभाग में 113.68 हे० संरक्षित वन भूमि, जनपद-मेरठ वन प्रभाग में 84.6 हे० संरक्षित वन भूमि एवं गाजियाबाद वन प्रभाग में 24.7 हे० संरक्षित वन भूमि अर्थात् कुल-222.98 हे० संरक्षित वन भूमि एवं के गैर वानिकी प्रयोग एवं मुजफ्फरनगर वन प्रभाग में 16873 वृक्ष, मेरठ वन प्रभाग में 66685 वृक्ष / पौध एवं गाजियाबाद वन प्रभाग में 4164 वृक्ष एवं 25,000 पौधे अर्थात् कुल 1,12,722 वृक्षों / पौधों के पातन की अनुमति के संबंध में । (FP/UP/Road/121197/2021) पर्यावरण वन एवं जलवायु परिवर्तन मंत्रालय भारत सरकार का पत्रांक-8वी०/यू०पी०/06/221/2021 / एफ० सी०/321 दिनांक-08.08.2022 ।

- 1- Change in the alignment due to realignment of road to the outer periphery of RHS of Upper Ganga Canal and subsequently change in the area of the proposal ( if required ) is required to be submitted.
- 2- Change in the number of feeling of trees is required to be submitted.
- 3- Undertaking of the user agency for compensating for existing structures, nureseries etc., is required to be submitted.
- 4- As per the Google earth imageries agriculture activity ( in one patch completely and in four patches partially ) has been observed on ( Sl. 1,3,5,8,11 ) on the proposed CA land ara. This needs clarification/ rectification.
- 5- As per the SOI toposheet, total six patches ( four patches completely and two patches partially ) of the proposed CA land polygon are falling in the RF area. This needs rectification.

अतः पर्यावरण वन एवं जलवायु परिवर्तन मंत्रालय भारत सरकार के संदर्भित पत्र दिनांक-08.08.2021 के बिन्दु संख्या-1, 2 व 3 के संबंध में आवश्यक सूचना / संशोधित प्रस्ताव यथा शीघ्र उपलब्ध कराने का कष्ट करें, ताकि प्रकरण में नियमानुसार अग्रेत्तर कार्यवाही की जा सके ।

संलग्नक-

उपरोक्तानुसार ।

(कन्हैया पटेल)  
प्रभागीय निदेशक  
सामाजिक वानिकी प्रभाग  
मुजफ्फरनगर

संख्या 483 / 14-1(FP/UP/Road/121197/2021) दिनांकित ।

प्रतिलिपि मुख्य वन संरक्षक / नोडल अधिकारी, उत्तर प्रदेश लखनऊ को सादर सूचनार्थ प्रेषित ।

प्रतिलिपि वन संरक्षक / क्षेत्रीय निदेशक, मेरठ वृत्त मेरठ एवं सहारनपुर वृत्त सहारनपुर को सूचनार्थ प्रेषित ।

प्रतिलिपि प्रभागीय निदेशक, सामाजिक वानिकी मेरठ, गाजियाबाद एवं मिर्जापुर को सूचनार्थ एवं आवश्यक कार्यवाही हेतु प्रेषित ।

प्रतिलिपि प्रभागीय निदेशक, सामाजिक वानिकी ललितपुर को इस आशय से प्रेषित कि विषयक प्रस्ताव में पर्यावरण वन एवं जलवायु परिवर्तन मंत्रालय भारत सरकार के संदर्भित पत्र दिनांक-08.08.2021 के बिन्दु संख्या-4 एवं बिन्दु संख्या-5 के संबंध में गैर वन भूमि की kml फाइल्स का अवलोकन करते हुए अप्पति का निस्तारण कर आवश्यक सूचना उपलब्ध कराने का कष्ट करें, ताकि विषयक प्रस्ताव में अग्रेत्तर कार्यवाही की जा सके ।

प्रतिलिपि अधिशासी अभियन्ता, निर्माण खण्ड-1 लोक निर्माण, मुजफ्फरनगर को सूचनार्थ एवं आवश्यक कार्यवाही हेतु प्रेषित ।

(कन्हैया पटेल)  
प्रभागीय निदेशक,  
सामाजिक वानिकी प्रभाग  
मुजफ्फरनगर



भारत सरकार  
पर्यावरण, वन एवं जलवायु परिवर्तन मंत्रालय  
एकीकृत क्षेत्रीय कार्यालय, लखनऊ  
Ministry of Environment, Forest & Climate Change  
Integrated Regional Office, Lucknow  
केन्द्रीय भवन, 5<sup>th</sup> Floor, Sector-II, Aliganj, Lucknow-226024  
Email: roez.lko-mef@nic.in



पत्र सं० 8वीं/यू०पी०/०६/२२१/२०२१/एफ.सी. 321

दिनांक: 08.08.2022

सेवा में,

अति मुख्य सचिव,  
पर्यावरण, वन एवं जलवायु परिवर्तन विभाग,  
उत्तर प्रदेश शासन, बापू भवन, लखनऊ।

Online Proposal No. FP/UP/Road/121197/2021

विषय: चौधरी चरण सिंह, कांठड़ सड़क मार्ग के निर्माण हेतु अपर गंगा कैनल की दांयी पटरी किमी० चैनेज 51.910 से 163.40 तक जनपद गुजफरनगर वन प्रभाग में 113.68 हे० संरक्षित वनभूमि, जनपद मेरठ वन प्रभाग में 84.6 हे० संरक्षित वनभूमि एवं गाजियाबाद वन प्रभाग में 24.7 हे० संरक्षित वनभूमि अर्थात् कुल 222.98 हे० संरक्षित वनभूमि के गैरवाणिज्यिक प्रयोग एवं गुजफरनगर वन प्रभाग में 16873 वृक्ष, मेरठ वन प्रभाग में 66685 वृक्ष/पौध एवं गाजियाबाद वन प्रभाग में 4164 वृक्ष एवं 25,000 पौधे अर्थात् कुल 1,12,722 वृक्षों/पौधों के पातन की अनुमति के संबंध में।

सन्दर्भ: विशेष सचिव (वन), उ०प्र० शासन का पत्रांक सं०-225/81-2-2021-800(123)/2021, लखनऊ, दिनांक 07.07.2022.

महोदय,

उपरोक्त विषय पर विशेष सचिव, उत्तर प्रदेश शासन का पत्रांक 1278/81-2-2021-800(123)/2021, लखनऊ, दिनांक 17.08.2021 का आशय ग्रहण करने का कष्ट करें। जिसके द्वारा विषयांकित प्रस्ताव पर वन(संरक्षण) अधिनियम, 1980 की धारा(2) के अन्तर्गत भारत सरकार की स्वीकृति माँगी थी।

प्रश्नगत प्रकरण में इस कार्यालय के समसंख्यक पत्र दिनांक 21.09.2021 द्वारा प्रकरण में आवश्यक सूचनाएँ माँगी गई थीं जिसकी अनुपालना उपरोक्त संदर्भित पत्र द्वारा प्रस्तुत की गयी है। प्रस्तुत अनुपालन आख्या पर विचारोपरान्त मुझे यह सूचित करने का निर्देश हुआ है कि निम्न बिन्दुओं पर आवश्यक सूचना इस कार्यालय को उपलब्ध कराएँ ताकि आगे की कार्यवाई सुनिश्चित की जा सके:-

1. As per the Google earth imageries agriculture activity (in one patch completely and in four patches partially) has been observed on (Sl. 1,3,5,8,11) on the proposed CA land area. This needs clarification/rectification.
2. As per the SOI toposheet, total six patches (Four patches completely and two patches partially) of the proposed CA land polygon are falling in the RF area. This needs rectification.

साथ ही इस कार्यालय के समसंख्यक पत्र दिनांक 04.01.2022 द्वारा प्रकरण के सम्बन्ध में चाही गयी निम्नलिखित जानकारी/सूचनाएँ भी उपलब्ध कराने का कष्ट करें:-

1. Change in the alignment due to realignment of road to the outer periphery of RHS of Upper Ganga Canal and subsequently change in the area of the proposal (if required) is required to be submitted.
2. Change in the number of felling of trees is required to be submitted.
3. Undertaking of the user agency for compensating for existing structures, nurseries etc., is required to be submitted.

भवदीया,

(डॉ० प्राची गंगवार)  
उप वन महानिरीक्षक [केन्द्रीय]



प्रतिलिपि (ईमेल द्वारा):

1. प्रधान मुख्य वन संरक्षक(हॉफ) वन विभाग, 17, राणा प्रताप मार्ग, लखनऊ, उ०प्र०।
2. मुख्य वन संरक्षक(वन संरक्षण) एवं नोडल अधिकारी, 17, राणा प्रताप मार्ग, लखनऊ, उ०प्र०।
3. अधिशासी अभियन्ता निर्माण खण्ड(बिल्डिंग) लोक निर्माण विभाग, मेरठ।
4. प्रभागीय वनाधिकारी/निदेशक, मुजफ्फरनगर, मेरठ एवं गाजियाबाद।
5. पर्यावरण, वन एवं जलवायु परिवर्तन मंत्रालय, लखनऊ को वेबसाइट पर अपलोडिंग हेतु/आदेश सुचारु।

(डॉ० प्राची गंगवार)  
उप वन महानिरीक्षक [केन्द्रीय]

कार्यालय, मुख्य वन संरक्षक/नोडल अधिकारी, पर्यावरण, वन एवं जलवायु परिवर्तन विभाग, उ०प्र०, लखनऊ।  
पत्रांक-54/11सी- FP/UP/Road/121197/2021 दिनांक, लखनऊ; अगस्त 16, 2022

प्रतिलिपि- वन संरक्षक, सहारनपुर एवं मेरठ को इस आशय से प्रेषित कि भारत सरकार द्वारा उपरोक्त विन्दुवार वांछित सूचना/अभिलेख इस कार्यालय को तत्काल तीन प्रतियों में उपलब्ध कराने का कष्ट करें।

प्रतिलिपि- प्रभागीय वनाधिकारी/निदेशक, मुजफ्फरनगर, मेरठ, गाजियाबाद को इस आशय से प्रेषित कि भारत सरकार द्वारा विन्दुवार वांछित सूचना/अभिलेख इस कार्यालय को तत्काल तीन प्रतियों में वन संरक्षक के माध्यम से उपलब्ध कराना सुनिश्चित करें।

प्रतिलिपि- अधिशासी अभियन्ता, निर्माण खण्ड (बिल्डिंग), लोक निर्माण विभाग, मेरठ को सूचनार्थ एवं आवश्यक कार्यवाही हेतु प्रेषित।

(अनुपम गुप्ता)  
मुख्य वन संरक्षक/नोडल अधिकारी,  
उ०प्र०, लखनऊ।

## **FORM - A**

Form for seeking prior approval of Central Government under section 2 of the Forest(Conservation) Act,1980 for Diversior of fresh forest area

### **PART - I**

(To be filled up by User Agency)

#### **A. General Details**

##### **A-1. Project Details**

(i). **Proposal No. :** FP/UP/ROAD/121197/2021

(ii). **Name of Project for which Forest Land is required :** Diversion of P.F. Land for Construction of Choudhary Charan Singh Kavay Marg on RHS side Shoulder of Upper Ganga Canal from Km Ch. 51.910 To Km Ch.163.40 in district- Muzaffar Nagar, Meerut,

(iii). **Short narrative of the proposal and Project/scheme for which the forest land is required :** Diversion of P.F. Land for Construction of Choudhary Charan Singh Kavay Marg on RHS side Shoulder of Upper Ganga Canal from Km Ch. 51.910 To Km Ch.163.40 in district- Muzaffar Nagar, Meerut, Ghaziabad in state of UP

(iv). **State :** Uttar Pradesh

(v). **Category of the Proposal :** Road

(vi). **Shape of forest land proposed to be diverted :** Linear

(vii). **Estimated cost of the Project(Rupees in lacs) :** 62874.26

(viii). **Area of forest land proposed for diversion(in ha.):** 222.98

(ix). **Non-forest land required for this project(in ha.):** 0

(x). **Total period for which the forest land is proposed to be diverted(in years):** 99

##### **A-2. Details of User Agency**

(i). **Name :** CONSTRUCTION DIVISION BHAWAN WING PWD MEERUT

(ii). **Address1 :** OFFICE OF EXECUTIVE ENGINEER CONSTRUCTION DIVISION (BUILDING), PWD MEERUT

(iii). **Address2 :** NIL

(iv). **State :** Uttar Pradesh

(v). **District :** Meerut

(vi). **Pin :** 250003

(vii). **Landmark :** NIL



(viii). Email address : cd1pwdmeerut1@gmail.com

(ix). Landline Telephone No. : 0-

(x). Fax No. : 0-

(xi). Mobile No. : 9897597240

(xii). Website (if any) : NIL

(xiii). Legal status of User Agency : State Government

#### A-3. Details of Person Making Application

(i). First Name: Chandra

(ii). Middle Name: Pal

(iii). Last Name: Singh

(iv). Gender: Male

(v). Designation: EXECUTIVEENGINEER

(vi). Address 1: OFFICE OF THE EXECUTIVE ENGINEER CONSTRUCTION DIVISION BUILDING, PWD MEERUT

(vii). Address 2: NIL

(viii). State: Uttar Pradesh

(ix). District: Meerut

(x). Tehsil: Meerut

(xi). Pin: 250003

(xii). Landmark: NIL

(xiii). Email Address: cd1pwdmeerut1@gmail.com

(xiv). Landline Telephone No.: 0-

(xv). Fax No.: NIL

(xvi). Mobile No.: 7535084318

(xvii). Copy of documents in support of the competence/authority of the person making this application to make application on behalf of the User Agency: 

#### B. Details of land required for the Project

B-1.

Details of proposal seeking prior approval of Central Government under the Act for diversion of forest land for the Project already submitted in the past

List of proposal submitted in Past							
S.no	Proposal Status.	Proposal No.	Moef File No.	Area Proposed for Diversion(Ha.)	Area Diverted(Ha.)	Date of In-Principle Approval	Date of Final Approval
<b>NIL</b>							

## B-2. Details of forest land proposed to be diverted

### B-2.1 Details of Divisions involved

Details of Divisions involved			
S.no	Division Name	Forest Land(ha.)	Non-Forest Land(ha.)
1.	Social Forestry Division Muzaffarnagar	113.68	0
2.	Social Forestry Division Meerut	84.6	0
3.	Social Forestry Division Ghaziabad	24.7	0
<b>Total</b>		<b>222.98</b>	<b>0</b>

### B-2.2 Details of Districts involved

District wise breakup			
S.no	District Name	Forest Land(ha.)	Non-Forest Land(ha.)
1.	Muzaffarnagar	113.68	0
1.	Meerut	84.6	0
3.	Ghaziabad	24.7	0
<b>Total</b>		<b>222.98</b>	<b>0</b>

### B-2.3 Village wise breakup

Villages wise breakup			
S.no	Village	Forest Land(ha.)	Non-Forest Land(ha.)
1	Dhamat	5.38	0
2	Jamalpur	4.9	0
3	Gurupur	4.1	0
4	Kamhera	7.6	0
5	Nagla Mehrdad	7	0
6	Basera	4.4	0
7	Nirgajni	1.4	0
8	Belda	7.4	0
9	Mohdmadpur Majra	5.7	0
10	Behda Thuru	1	0
11	Bhopa	5.1	0
12	Nagla Buzurg	3.6	0
13	Joli	6.9	0
14	Dukheri	5.7	0
15	Kantka	2.2	0
16	Mandord	2	0

17	Nagla Kabir	2	0
18	Chittora	4	0
19	Khera Moukpur	4.2	0
20	Nauna	4.4	0
21	Sarai Rasoolpur	6.4	0
22	Bhainsi	12.2	0
23	Satheri	2.8	0
24	Mohdmdpur Maffi	3.3	0
25	Salava	5.3	0
26	Kapsaad	1.9	0
27	Daulatpur	5.1	0
28	Aterna	3.2	0
29	Nagla Aardar	0.8	0
30	kulanjan	6.6	0
31	Sardhana	4.4	0
32	Madhiyai	5	0
33	Naoo	2.2	0
34	Ratangiri	4.6	0
35	Bhalsona	2	0
36	Jatpura	2.4	0
37	Dungar	4.2	0
38	Puth khas	4.8	0
39	Bhola	2.8	0
40	Sisaula Khurd	5	0
41	Tikri	3.2	0
42	Janni Khurd	1.4	0
43	Janni Khas	5.4	0
44	Sival Khas	2	0
45	Nagla Kumbha	2.4	0
46	Pastra	1.2	0
47	Pachgaon	3	0
48	Johra	5.7	0
49	Niwadi	4.7	0
50	Peinga	2.94	0
51	Ujheida	2.38	0
52	Saunda	3.85	0
53	Didauli	5.51	0
54	Abupur	5.32	0
<b>Total</b>		<b>222.98</b>	<b>0</b>

#### B-2.4 Component wise breakup

Component wise breakup			
S.no	Component	Forest Land(ha.)	Non-Forest Land(ha.)
1	Total Area of Road in Muzaffernagar District	113.68	0
2	Total Area of Road in Meerut District	84.6	0
3	Total Area of Road in Ghaziabad District	24.7	0
<b>Total</b>		<b>222.98</b>	<b>0</b>


#### C. Maps of forest land proposed to be diverted





(i). Area of forest land proposed to be diverted(in ha.) : 113.68

(ii). Nature of the Project: Linear

(b). No. of Segments : One

Segment wise details		
Segments	Segment Area(in ha.)	Kml File of Segments (To view KML file on google the same may be downloaded and then open if in google earth install in your computer).
1.	113.68	 <a href="#">View File</a>

(iii). Copy of Survey of India Toposheet indicating boundary of forest land proposed to be diverted: 


(iv). Scanned copy of the Geo-referenced map of the forest land proposed to be diverted prepared by using GPS or Total Station: 


Division 2. : Social Forestry Division Ghaziabad


(i). Area of forest land proposed to be diverted(in ha.) : 24.7

(ii). Nature of the Project: Linear

(b). No. of Segments : One

Segment wise details		
Segments	Segment Area(in ha.)	Kml File of Segments (To view KML file on google the same may be downloaded and then open if in google earth install in your computer).
1.	24.7	 <a href="#">View File</a>

(iii). Copy of Survey of India Toposheet indicating boundary of forest land proposed to be diverted: 

(iv). Scanned copy of the Geo-referenced map of the forest land proposed to be diverted prepared by using GPS or Total Station: 


Division 3. : Social Forestry Division Meerut


(i). Area of forest land proposed to be diverted(in ha.) : 84.6


(ii). Nature of the Project: Linear

(b). No. of Segments : One

Segment wise details		
Segments	Segment Area(in ha.)	Kml File of Segments (To view KML file on google the same may be downloaded and then open if in google earth install in your computer).

1.	84.6	 <a href="#">View File</a>
----	------	--

(iii). Copy of Survey of India Toposheet indicating boundary of forest land proposed to be diverted: 

(iv). Scanned copy of the Geo-referenced map of the forest land proposed to be diverted prepared by using GPS or Total Station: 

D. Justification for locating the Project in forest land and details of alternatives examined:

(i). Copy of note containing justification for locating the Project in forest land: 

(ii). Whether a copy of map indicating location of alternative examine is required to be provided: No

(a). Reason for not providing such map: no alternate available.

E. Employment likely to be generated

(i). Whether the Project is likely to generate employment?: Yes

(ii). Permanent/Regular Employment(Number of persons): 45

(iii). Temporary Employment(Number of person-days): 60000

F. Displacement of People due to the Project, if any.

(i). Whether Project involves displacement?: No

G. Details of Cost-Benefit analysis for the Project

(i). Whether the Project requires Cost-Benefit analysis?: Yes

(a). Copy of Cost-Benefit analysis: 

H. Status of Environmental Clearance

(i). Whether the Project requires Clearance under the Environment (Protection) Act 1986 ? : No

I. Status of Wildlife Clearance

(i). Whether the Project or a part thereof is located in any Protected Area or their Eco sensitive zone? : No

J. Applicability of special provisions governing Scheduled Areas

(i). Whether the Project or a part thereof is located in a Scheduled Area? : No

K. Status of settlement of rights under the Forest Rights Act, 2006 on the forest land proposed to be diverted

(i). Whether the process for settlement of Rights under the Forest Rights Acts 2006 on the forest land proposed to be diverted has been completed? : No





**L. Details of land identified for Compensatory Afforestation**




(i). Whether non-forest or Revenue forest land is required to be provided by User Agency?: Yes

(ii). Whether the area of non-forest land or Revenue forest land required to be provided by User Agency for raising Compensatory Afforestation is less than area of forest land proposed to be diverted ?: No

(iii). No. of districts involved for raising Compensatory Afforestation: 1

(iv). No. of patches: Twelve

District 1. : Lalitpur
<p>(a). Village: BAGHORA</p> <p>(b). Area(in ha.): 17.7</p> <p>(c). Copy of KML file of the patch:  <a href="#">View File</a></p> <p>(d). Khasra details: 15 ,16 AND 17</p> <p>(e). Present owner: Others</p> <p>(f). Copy of ownership proof: </p> <p>(g). Copy of Mou/agreement executed between the Present owner and the User Agency: </p> <p>(h). Copy of non encumbrance certificate for the forest land: </p>

District 2. : Lalitpur
<p>(a). Village: BAGHORA</p> <p>(b). Area(in ha.): 7.66</p> <p>(c). Copy of KML file of the patch:  <a href="#">View File</a></p> <p>(d). Khasra details: 810/3 AND 817</p> <p>(e). Present owner: Others</p> <p>(f). Copy of ownership proof: </p> <p>(g). Copy of Mou/agreement executed between the Present owner and the User Agency: </p>



(h). Copy of non encumbrance certificate for the forest land:



District 3. : Lalitpur

(a). Village: jakhlon

(b). Area(in ha.): 2.4

(c). Copy of KML file of the patch:



[View File](#)

(d). Khasra details: 523

(e). Present owner: Others

(f). Copy of ownership proof:



(g). Copy of Mou/agreement executed between the Present owner and the User Agency:



(h). Copy of non encumbrance certificate for the forest land:



District 4. : Lalitpur

(a). Village: dhaujhari

(b). Area(in ha.): 2.24

(c). Copy of KML file of the patch:



[View File](#)

(d). Khasra details: 302/2

(e). Present owner: Others

(f). Copy of ownership proof:



(g). Copy of Mou/agreement executed between the Present owner and the User Agency:



(h). Copy of non encumbrance certificate for the forest land:



District 5. : Lalitpur

(a). Village: KAPASI

(b). Area(in ha.): 16

(c). Copy of KML file of the patch:





[View File](#)

(d). Khasra details: 251

(e). Present owner: Others

(f). Copy of ownership proof: 

(g). Copy of Mou/agreement executed between the Present owner and the User Agency: 

(h). Copy of non encumbrance certificate for the forest land: 

District 6. : Lalitpur

(a). Village: baghora


(b). Area(in ha.): 8.1

(c). Copy of KML file of the patch:  [View File](#)

(d). Khasra details: 228

(e). Present owner: Others

(f). Copy of ownership proof: 

(g). Copy of Mou/agreement executed between the Present owner and the User Agency: 

(h). Copy of non encumbrance certificate for the forest land: 

District 7. : Lalitpur

(a). Village: baghora


(b). Area(in ha.): 6.71

(c). Copy of KML file of the patch:  [View File](#)

(d). Khasra details: 739 and 740

(e). Present owner: Others

(f). Copy of ownership proof: 

(g). Copy of Mou/agreement executed between the Present owner and the User Agency: 

(h). Copy of non encumbrance certificate for the forest land: 

District 8. : Lalitpur

(a). Village: jakhlon


(b). Area(in ha.): 9.74

(c). Copy of KML file of the patch:  [View File](#)

(d). Khasra details: 532/1

(e). Present owner: Others

(f). Copy of ownership proof: 


(g). Copy of Mou/agreement executed between the Present owner and the User Agency: 

(h). Copy of non encumbrance certificate for the forest land: 

District 9. : Lalitpur

(a). Village: jakhlon


(b). Area(in ha.): 18

(c). Copy of KML file of the patch:  [View File](#)

(d). Khasra details: 752

(e). Present owner: Others

(f). Copy of ownership proof: 

(g). Copy of Mou/agreement executed between the Present owner and the User Agency: 

(h). Copy of non encumbrance certificate for the forest land: 

District 10. : Lalitpur

(a). Village: dhoujori

(b). Area(in ha.): 30.2


(c). Copy of KML file of the patch:  [View File](#)


(d). Khasra details: 26



(e). Present owner: Others

(f). Copy of ownership proof: 


(g). Copy of Mou/agreement executed between the Present owner and the User Agency: 

(h). Copy of non encumbrance certificate for the forest land: 

District 11. : Lalitpur

(a). Village: dhoujari


(b). Area(in ha.): 90.5


(c). Copy of KML file of the patch:  [View File](#)

(d). Khasra details: 27

(e). Present owner: Others

(f). Copy of ownership proof: 

(g). Copy of Mou/agreement executed between the Present owner and the User Agency: 

(h). Copy of non encumbrance certificate for the forest land: 

District 12. : Lalitpur

(a). Village: jakhlon


(b). Area(in ha.): 20.3

(c). Copy of KML file of the patch:  [View File](#)

(d). Khasra details: 606/4


(e). Present owner: Others

(f). Copy of ownership proof: 






(g). Copy of Mou/agreement executed between the Present owner and the User Agency: 

(h). Copy of non encumbrance certificate for the forest land: 

(v). Scanned copy of the map of the land identified for creation of Compensatory Afforestation prepared by using GPS or Total Station: 

(vi). Copy of Survey of India Toposheet in 1:50,000 scale indicating location of the land identified for creation of Compensatory Afforestation: 

#### Additional information Details

Documents		
S.No	Documents	Remarks
1		alculation of NPV Levies
2		Certificate of Forest land
3		copy of villagewise chainage detail of Road
4		Project approval letter from Govt. of uttar Pradesh
5		NOC letter from Irrigation Department
6		Job not working Certificate
7		Mak Management Plan
8		standard condition
9		undertaking for CA
10		undertaking for NPV
11		P.F. Land Gazette Notification
12		undertaking for abiding rules and regulation
13		Plan profile
14		Detail Area Calculation
15		MOEF EDS DATED 21.09.2021 COMPLIANCE
16		NFL 10 YEAR PLANTATION SCHEME LALITPUR
17		NFL LAND VIP LETTER GO UNDERTAKING
18		LALITPUR NFL CA SCHEME

Print

## **PART-II**

(To be filled by the concerned Deputy Conservator of Forest)

State Serial No. of proposal : UP-0129/2021

**1. Location of the project/Scheme : Uttar Pradesh**

- (i) **State / Union Territory :** Uttar Pradesh
- (ii) **District :** Muzaffarnagar, Meerut, Ghaziabad
- (iii) **Forest Division :** Social Forestry Division Muzaffarnagar, Social Forestry Division Meerut, Social Forestry Division Ghaziabad
- (iv) **Area of forest land proposed for diversion (in ha.) :** 222.98
- (v) **Category of the Proposal:** Road

**2. Legal status of forest land proposed for diversion**

S. No.	Division	Forest Land(ha.)	Legal Status
1	Social Forestry Division Ghaziabad	24.7	Protected Forest
2	Social Forestry Division Meerut	84.6	Protected Forest
3	Social Forestry Division Muzaffarnagar	113.68	Protected Forest
<b>Total</b>		<b>222.98</b>	

Division 1. : Social Forestry Division Ghaziabad

**3. District wise area to be diverted in the division**

S. No.	District	Area(ha.)
1	Ghaziabad	24.7
<b>Total</b>		<b>24.7</b>

**4. Details of Vegetation available in the forest land proposed for diversion**

(i) **Density of vegetation**

S. No.	Area(in ha.)	Density	Eco-Class
1	24.7	0.8	Eco 3
<b>Total.</b>		<b>24.7</b>	

(ii) **Species-wise local/scientific names and girth-wise enumeration of trees at FRL**

S. No.	Scientific Name	Local Name	(0-30)cm.	(31-60)cm.	(61-90)cm.	(91-120)cm.	(121-150)cm.	(>150)cm.
1	Acacia Catechu	khair	0	14	0	0	0	0
2	Butea Monosperma	Dhaak	0	2	0	1	2	0
3	Prosopis Juliflora	Prosopis	0	409	53	18	12	15
4	Jatropha Curcas	Jatrupa	0	67	2	0	0	0
5	Terminalia Bellarica	Baheda	0	52	62	19	4	0
6	Zizyphus Jujuba	Ber	0	7	7	2	0	0
7	Albizia Procera	siras	83	25	37	9	2	0
8	Prosopis Juliflora	jaad	0	25	4	0	0	0
9	Kiggelia Pinnata	balam kheera	0	2	0	0	0	0
10	Aegle Marmelos	belpatthar	0	3	4	1	0	0
11	Melia Azadirachta	bakayan	0	12	30	5	2	3
12	Dalburgia Sisoo	shisham	7730	981	98	59	13	5
13	Pongamia Pinnata	Kanji	6363	419	117	57	20	4



14	Terminalia Arjuna	Arjun	200	8	7	3	0	9
15	Ficus Lacor	Pilkhan	2228	30	4	1	0	1
16	Syzigium Cumini	Jamun	785	12	3	2	8	0
17	Acacia Auriculiformis	Akesia	2000	225	4	0	0	0
18	Pterospermum Acerifolia	Kanak Champa	170	0	0	0	0	0
19	Bauhinia Parviflora	Kachnar	200	14	34	24	0	0
20	Eucalyptus	Eucalyptus	2000	38	63	47	15	11
21	Tectona Grandis	Sagaun	1918	276	45	8	0	0
22	C.Siamia	kesiya syamiya	100	36	11	10	2	0
23	Azadirachta Indica	Neem	20	22	11	17	5	0
24	Holoptelia integrifolia	Chilbil	949	8	1	0	0	0
25	Ficus Bengalensis	Bargad	55	0	0	0	0	3
26	Ficus Religiosa	Peepal	125	13	2	0	0	4
27	Acacia Nilotica	Babool	20	14	2	1	0	0
28	Others	other	196	114	94	58	17	0
<b>Total</b>			<b>25142</b>	<b>2828</b>	<b>695</b>	<b>342</b>	<b>102</b>	<b>55</b>
<b>Sub Total (No of Trees.)</b>			<b>29164</b>					

**5. Working plan prescription for the forest land proposed for diversion :**

Strip Plantation working circle.

**6. Brief note on vulnerability of the forest area to erosion : No Soil Erosion.**

7.

**Approximate distance of the proposed site for diversion from boundary of forest(in km.) : 0**

**8. Significance of the forest land proposed for diversion from wildlife point of view**

- (i). Details of wildlife present in and around the forest land proposed for diversion : No
- (ii). Whether forms part of national park, wildlife sanctuary, biosphere reserve, tiger reserve, elephant corridor, wildlife migration corridor etc. : No
- (iii). Whether the forest land proposed for diversion is located within eco-sensitive zone(ESZ) of the Protected Area notified under Wildlife(Protection) Act,1972 (Note: In case, ESZ of a Protected Area is not notified, then, 10kms distance from boundary of the Protected Area should be treated as ESZ): No
- (iv). Whether any national park, wildlife sanctuary, biosphere reserve, tiger reserve, elephant corridor, wildlife migration corridor etc., is located within 1 Km. from boundary of the forest land proposed for diversion : No
- (v). Whether any rare/endangered/unique species of flora and fauna found in the area : No

9.

**Details of any protected archaeological/heritage site/defence establishment or any other important monument located in the area, if any**

- (i). Whether any protected archaeological/heritage site/defence establishment or any other important monument is located in the area : No

**10. Comment as to the reasonability of the extent of the forest land proposed for diversion**

- (i). Whether the requirement of forest land as proposed by the user agency is unavoidable and bare minimum for the project : Yes

























11. Details of violation(s), if any ,committed




- (i). Whether any work in violation of the Act or guidelines issued under the Act has been carried out : No

12. Whether work in violation is still in progres(Yes/No) : NIL

13. Details of compensatory afforestation scheme

- (i). Patch wise details of non-forest or Revenue forest land to be provided by User Agency for CA

Patch Wise Details						
S.no	District Name	Village	Area(in ha.)	khasra	KML file	Present Owner file
1	Lalitpur	BAGHORA	7.66	810/3 AND 817		
2	Lalitpur	jakhlon	20.3	606/4		
3	Lalitpur	BAGHORA	17.7	15 ,16 AND 17		
4	Lalitpur	jakhlon	9.74	532/1		
5	Lalitpur	jakhlon	2.4	523		
6	Lalitpur	jakhlon	18	752		
7	Lalitpur	dhoujhari	2.24	302/2		
8	Lalitpur	dhoujari	90.5	27		
9	Lalitpur	dhoujori	30.2	26		
10	Lalitpur	baghora	6.71	739 and 740		
11	Lalitpur	baghora	8.1	228		
12	Lalitpur	KAPASI	16	251		

- (ii). Upload a scanned copy of the Geo-referenced map of the forest land proposed for C.A. prepared by using DGPS or Total Station: 
- (iii). Upload a copy of Survey of India Toposheet indicating boundary of forest land proposed for C.A: 
- (iv). Copy of CA scheme details: 

Patch wise details for Degraded Area (To be earmarked by DFO)

Additional information Details

S. No.	Documents	Remarks
1		Kshtipurak Praman Patra
2		Laambhawit Praman Patra
3		No wildlife Praman Patra
4		No wildlife Praman Patra
5		No work started Praman Patra
6		NPV Praman Patra
7		Stambh Praman Patra
8		FRA Praman Patra
9		Van Swroop Praman Patra
10		Sanyukt nirikshan report
11		DFO Site inspection GZB

Division 2. : Social Forestry Division Meerut

3. District wise area to be diverted in the division

S. No.	District	Area(ha.)
1	Meerut	84.6
Total		84.6

4. Details of Vegetation available in the forest land proposed for diversion

(i) Density of vegetation

S. No.	Area(in ha.)	Density	Eco-Class
1	84.6	0.4	Eco 3
Total.	84.6		

(ii) Species-wise local/scientific names and girth-wise enumeration of trees at FRL

S. No.	Scientific Name	Local Name	(0-30)cm.	(31-60)cm.	(61-90)cm.	(91-120)cm.	(121-150)cm.	(>150)cm.
1	Acacia Catechu	kher	132	426	69	9	2	0
2	Acacia Nilotica	Babool	0	2	0	0	0	0
3	Albezzia Labbeck	Siris	195	113	20	19	20	21
4	Bombax Ceiba	Semal	159	152	91	82	58	109
5	Ailanthus excelsa	Aroo	2	14	13	17	4	20
6	Alstonia Scholaris	Alostonia	0	0	0	0	1	2
7	Azadirachta Indica	Neem	71	29	17	13	7	3
8	Cassia Siamea	Kesiya Shemiya	254	70	24	39	31	11
9	Cassia Fistula	Amaltass	7	54	16	7	1	2
10	Dalburgia Sisoo	Sheesham	9830	1533	143	56	30	22
11	Eucalyptus	Eucalyptus	4525	422	336	258	93	66
12	Tooni Cedrela	Tun	221	31	3	1	3	0
13	Others	Gutel	15	93	20	4	0	0
14	Others	Kathsagon	444	919	206	50	16	3
15	Moringa oleifera	Sehjan	383	2	3	0	0	0
16	Calistemon Lanceolatus	Botal Brush	0	1	8	0	0	0
17	Tamarindus Indica	Imali	32	0	1	0	0	0
18	Saraca Asoca	Ashok	1	9	1	0	0	0
19	Others	Putranjeeva	2	0	1	0	0	0
20	Others	Goolar	5	5	8	2	1	8
21	Poplus	Popular	0	3	0	0	0	0
22	Psidium Guajava	Amrood	3	4	0	0	0	0
23	Butea Monosperma	Dhak	0	1	0	0	0	0
24	Others	Kadam	0	0	0	1	1	0
25	Others	Keekar	1	0	0	0	0	0
26	Others	Subabool	1	1	0	1	1	0
27	Others	Kokat	89	113	19	3	0	2
28	Prosopis Juliflora	Prosopis juliflora	93	455	214	181	103	57
29	Others	Bisandu	5	5	2	0	0	0
30	Others	Khajoor	1680	0	0	0	0	0
31	Ficus Religiosa	Peepal	1	1	2	0	1	9
32	Dendrocalamus Strictus	Bans	5400	0	0	0	0	0
33	Mangifera Indica	Aam	4	36	57	38	24	19
34	Melia Azadirachta	Bakayan	15	30	7	7	1	1
35	Others	Pilkhan	2	6	6	0	2	4
36	Aegle Marmelos	Bel	5	14	8	4	1	1
37	Ficus Bengalensis	Bargad	0	1	2	5	0	9
38	Holoptolia Integrifolia	Papdi	400	585	130	88	34	16
39	Pongamia Pinnata	Kanji	10882	879	177	163	63	28
40	Syzgium Cumini	Jamun	6592	51	68	55	64	42
41	Terminalia Arjuna	Arjun	2125	92	95	137	98	71

42	Terminalia bellerica	Baheda	473	38	25	17	8	11
43	Tectona Grandis	Sagon	7179	1981	824	197	30	6
44	Others	Ber	21	38	0	0	0	0
45	Others	Rehta (Lisoda)	8	19	1	1	1	1
46	Delonix Regia	Gold Mohar	637	0	2	1	0	0
47	Others	Khadal Badal (Badal)	0	4	0	0	0	0
48	Madhuca indica	Mahuva	0	1	0	0	0	0
49	Others	Shehtoot	9	24	5	3	1	0
50	Others	Aanvla	11	8	2	2	0	0
51	Acacia Ariciloformis	Acacia Auriculiformis	125	32	6	0	0	0
52	Others	Kachnar	2	5	21	10	7	5
53	Others	Jangal Jalebi	952	6	1	0	0	3
<b>Total</b>			<b>52993</b>	<b>8308</b>	<b>2654</b>	<b>1471</b>	<b>707</b>	<b>552</b>
<b>Sub Total (No of Trees.)</b>			<b>66685</b>					

5. Working plan prescription for the forest land proposed for diversion : strip plantation circle

6. Brief note on vulnerability of the forest area to erosion : no Erosion vulnerablity as such.

7.

Approximate distance of the proposed site for diversion from boundary of forest(in km.) :

11

8. Significance of the forest land proposed for diversion from wildlife point of view

(i). Details of wildlife present in and around the forest land proposed for diversion : NA

(ii). Whether forms part of national park, wildlife sanctuary, biosphere reserve,tiger reserve, elephant corridor, wildlife migration corridor etc. : No

(iii). Whether the forest land proposed for diversion is located within eco-sensitive zone(ESZ) of the Protected Area notified under Wildlife(Protection) Act,1972 (Note: In case, ESZ of a Protected Area is not notified,then,10kms distance from boundary of the Protected Area should be treated as ESZ): No

(iv). Whether any national park, wildlife sanctuary, biosphere reserve, tiger reserve, elephant corridor, wildlife migration corridor etc., is located within 1 Km. from boundary of the forest land proposed for diversion : No

(v). Whether any rare/endangered/unique species of flora and fauna found in the area : No

9.

Details of any protected archaeological/heritage site/defence establishment or any other important monument located in the area, if any

(i). Whether any protected archaeological/heritage site/defence establishment or any other important monument is located in the area : No

10. Comment as to the reasonability of the extent of the forest land proposed for diversion

(i). Whether the requirement of forest land as proposed by the user agency is unavoidable and bare minimum for the project : Yes

























11. Details of violation(s), if any ,committed




- (i). Whether any work in violation of the Act or guidelines issued under the Act has been carried out : No

12. Whether work in violation is still in progres(Yes/No) : NIL

13. Details of compensatory afforestation scheme





















- (i). Patch wise details of non-forest or Revenue forest land to be provided by User Agency for CA

Patch Wise Details						
S.no	District Name	Village	Area(in ha.)	khasra	KML file	Present Owner file
1	Lalitpur	BAGHORA	7.66	810/3 AND 817		
2	Lalitpur	jakhlon	20.3	606/4		
3	Lalitpur	BAGHORA	17.7	15 ,16 AND 17		
4	Lalitpur	jakhlon	9.74	532/1		
5	Lalitpur	jakhlon	2.4	523		
6	Lalitpur	jakhlon	18	752		
7	Lalitpur	dhoujhari	2.24	302/2		
8	Lalitpur	dhoujari	90.5	27		
9	Lalitpur	dhoujori	30.2	26		
10	Lalitpur	baghora	6.71	739 and 740		
11	Lalitpur	baghora	8.1	228		
12	Lalitpur	KAPASI	16	251		








- (ii). Upload a scanned copy of the Geo-referenced map of the forest land proposed for C.A. prepared by using DGPS or Total Station: 
- (iii). Upload a copy of Survey of India Toposheet indicating boundary of forest land proposed for C.A: 
- (iv). Copy of CA scheme details: 

Patch wise details for Degraded Area (To be earmarked by DFO)

Additional information Details

S. No.	Documents	Remarks
1		chainagewise area calculation meerut
2		forest land as per approved layout plan meerut
3		muck disposal meerut
4		task force certificate meerut
5		FRA certificate meerut
6		joint survey report meerut
7		certificate of npv meerut
8		plant and tree summery meerut
9		cross section meerut
10		girthwise plant and tree summary meerut
11		non forest land as per approved layout plan meerut
12		MEERUT rectified NPV calculation doc( delete old one )
13		additional npv undertaking meerut
14		certificate for perposal submission meerut
15		undertaking of flora and fauna meerut
16		detailed plant and tree summery meerut
17		npv calculation meerut
18		van savroop certificate meerut
19		npv payment certificate meerut
20		Beneficiary village certificate meerut



21		npv calculation meerut
22		parisumpatti nirman undertaking meerut
23		plants summery meerut
24		sanctuary national park certificate meerut
25		van savroop certificate meerut
26		TREE LIST MEERUT
27		npv payment certificate meerut

Division 3. : Social Forestry Division Muzaffarnagar

3. District wise area to be diverted in the division

S. No.	District	Area(ha.)
1	Muzaffarnagar	113.68
Total		113.68

4. Details of Vegetation available in the forest land proposed for diversion

(i) Density of vegetation

S. No.	Area(in ha.)	Density	Eco-Class
1	113.68	0.3	Eco 3
Total.		113.68	

(ii) Species-wise local/scientific names and girth-wise enumeration of trees at FRL

S. No.	Scientific Name	Local Name	(0-30)cm.	(31-60)cm.	(61-90)cm.	(91-120)cm.	(121-150)cm.	(>150)cm.
1	Psidium Guajava	amrood	0	6	1	0	0	0
2	Cassia Fistula	amaltas	8	124	105	124	52	26
3	Lagerstroemia Parviflora	arru	0	0	0	0	2	0
4	Terminalia Arjuna	arjun	7	30	100	191	148	116
5	Saraca Asoca	ashok	19	65	21	13	3	1
6	Mangifera Indica	aam	0	1	19	17	7	6
7	embelica officinalis	ambla	1	448	128	7	0	0
8	Alstonia Scholaris	alestronia	0	0	0	0	1	1
9	Kiggelia Pinnata	kanji	38	554	238	327	105	38
10	Bauhinia Parviflora	kashnar	1	29	13	20	5	1
11	Holoptelia integrifolia	katsagon	167	1385	246	58	15	1
12	Artocarpus Heterophyllus	kathal	0	1	2	1	0	1
13	Pterospermum Acerifolia	kanakchampa	3	10	0	0	0	0
14	Samania Saman	casia semia	0	0	0	0	1	0
15	Marri	kokat	93	711	297	266	147	165
16	Acacia Catechu	khair	8	150	67	16	1	1
17	Tabubia Avalanda	gutail	0	10	13	0	2	3
18	Delonix Regia	gulmohar	0	0	0	1	1	2
19	Ficus Racemosa	gular	0	4	5	4	0	5
20	Chukrasia Tabularis	chakrasia	0	0	2	1	0	1
21	Pine	cheed	0	1	0	1	0	0
22	Premula	jungle jalebi	2	25	19	19	9	4
23	Lagerstroemia Parviflora	jarul	0	1	2	0	0	3
24	Syzigium Cumini	jaumun	2	25	30	61	23	81
25	Tani	tun	0	1	1	0	2	5
26	Azadirachta Indica	neem	0	81	46	5	1	4
27	Holoptelia integrifolia	papdi	144	1010	241	141	54	76

28	Ficus Mysorensis	pilkhan	0	0	0	0	0	2
29	Ficus Religiosa	peepal	0	4	3	3	1	20
30	Pterocarpus Marsupium	putranjeeva	1	2	1	2	1	3
31	Populus	papular	0	0	3	3	2	11
32	Melia Azadirachta	bakayan	1	7	11	2	3	0
33	Acacia Nilotica	babool	2	45	21	120	83	64
34	Prosopis Juliflora	vilayati babul	0	0	1	1	1	1
35	Zizyphus Jujuba	beri	3	15	12	0	1	1
36	Aegle Marmelos	beel	7	66	53	33	17	10
37	Terminalia bellerica	baheda	1	16	17	19	4	6
38	Calistemon Lanceolatus	bottle brush	0	1	1	2	0	1
39	Melotus Philippensis	mulburruy	1	3	0	0	0	1
40	Eucalyptus	eucalyptus	5	171	335	500	311	324
41	Morus Laevigata	shehtut	0	2	1	3	2	2
42	Dalburgia Sisoo	sheesham	133	1183	303	118	134	73
43	Moringa oleifera	sahjan	0	2	0	1	0	2
44	Tectona Grandis	sagon	162	2307	435	74	22	8
45	Albezzia Labbeck	sirus	2	61	54	82	58	75
46	Leucosceptrum Canum Sm.	su babool	0	0	1	0	0	0
47	Bombox Ceiba	seemal	0	6	12	7	7	22
48	Samania Saman	sain	0	0	0	1	0	2
<b>Total</b>			<b>811</b>	<b>8563</b>	<b>2860</b>	<b>2244</b>	<b>1226</b>	<b>1169</b>
<b>Sub Total (No of Trees.)</b>			<b>16873</b>					

**5. Working plan prescription for the forest land proposed for diversion :**

as per plantation circle of working plan

**6. Brief note on vulnerability of the forest area to erosion : not vulnerable for soil erosion**

7.

**Approximate distance of the proposed site for diversion from boundary of forest(in km.) : 4**

**8. Significance of the forest land proposed for diversion from wildlife point of view**

- (i). Details of wildlife present in and around the forest land proposed for diversion : nil
- (ii). Whether forms part of national park, wildlife sanctuary, biosphere reserve, tiger reserve, elephant corridor, wildlife migration corridor etc. : No  
Whether the forest land proposed for diversion is located within eco-sensitive zone(ESZ) of the Protected Area notified under Wildlife(Protection) Act, 1972 (Note: In case, ESZ of a Protected Area is not notified, then, 10kms distance from boundary of the Protected Area should be treated as ESZ): No
- (iii). Whether any national park, wildlife sanctuary, biosphere reserve, tiger reserve, elephant corridor, wildlife migration corridor etc., is located within 1 Km. from boundary of the forest land proposed for diversion : No
- (iv). Whether any rare/endangered/unique species of flora and fauna found in the area : No
- (v). No

9.

**Details of any protected archaeological/heritage site/defence establishment or any other important monument located in the area, if any**

- (i). Whether any protected archaeological/heritage site/defence establishment or any other important monument is located in the area : No

10. Comment as to the reasonability of the extent of the forest land proposed for diversion

- (i). Whether the requirement of forest land as proposed by the user agency is unavoidable and bare minimum for the project : Yes
























11. Details of violation(s), if any ,committed




- (i). Whether any work in violation of the Act or guidelines issued under the Act has been carried out : No

12. Whether work in violation is still in progres(Yes/No) : NIL




13. Details of compensatory afforestation scheme


- (i). Patch wise details of non-forest or Revenue forest land to be provided by User Agency for CA





Patch Wise Details						
S.no	District Name	Village	Area(in ha.)	khasra	KML file	Present Owner file
1	Lalitpur	BAGHORA	7.66	810/3 AND 817		
2	Lalitpur	jakhlon	20.3	606/4		
3	Lalitpur	BAGHORA	17.7	15 ,16 AND 17		
4	Lalitpur	jakhlon	9.74	532/1		
5	Lalitpur	jakhlon	2.4	523		
6	Lalitpur	jakhlon	18	752		
7	Lalitpur	dhoujhari	2.24	302/2		
8	Lalitpur	dhoujari	90.5	27		
9	Lalitpur	dhoujori	30.2	26		
10	Lalitpur	baghora	6.71	739 and 740		
11	Lalitpur	baghora	8.1	228		
12	Lalitpur	KAPASI	16	251		

- (ii). Upload a scanned copy of the Geo-referenced map of the forest land proposed for C.A. prepared by using DGPS or Total Station: 
- (iii). Upload a copy of Survey of India Toposheet indicating boundary of forest land proposed for C.A: 
- (iv). Copy of CA scheme details: 

Patch wise details for Degraded Area (To be earmarked by DFO)

Patch Wise Details								Compartment No./any identification No.	KML file of patch
S.no	Division Name	Patch No.	Area(in ha.)	Name of PF/RF	Range	Village Name	Survey No.		
1	Forest Division Mirzapur	1	84.00	GHORI VAN BLOCK	Patehara	GHORI	63L/5	GHORI VAN BLOCK	
2	Forest Division Mirzapur	2	40.00	BABURA CAMPARTMENT	Dramandganj	MAHUGADI	53K/8	BABURA CAMPRTMENT-2	
3	Forest Division Mirzapur	3	66.50	DATI CAMPARTMENT	Wyndhamphal	SURYAWAR	63K/12	DATI CAMPARTMENT-1	

- (i). Upload a scanned copy of the Geo-referenced map of the forest land proposed for C.A. prepared by using DGPS or Total Station: 
- (ii).

- Upload a copy of Survey of India Toposheet indicating boundary of forest land proposed for C.A:  (iii).
- Copy of CA scheme details:  (iv).
- Total Financial Outlay for C.A: 434.51931 (v).
- Whether the land identified by User Agency is suitable for CA and from management point of view?: Yes (vi).
- Copy of certificate regarding suitability of land identified for CA and from management point of view:  (vii).
- Copy of detailed CA scheme including species to be planted, implementing agency, time schedule, cost structure etc.: 

#### Additional information Details






S. No.	Documents	Remarks
1		all geo ref maps
2		all toposheets
3		land suitability of DFL MIRZAPUR
4		LALITPUR 41.36 HA NFL CA SCHEME
5		NFL VIP GO LETR LALITPUR
6		moef eds 21.09.2021 compliance
7		16873 TREE BADHAK SUMMARY MZN DIV
8		MORNA RANGE BADHAK TREE
9		MZN RANGE BADHAK TREE
10		BUDGET NOTIFICATION MZN
11		MZN DIV JOINT INSPECTION
12		1980 VACHNABADHTA
13		MZN NON FOREST AREA CALCULATION
14		MZN CATCHMENT WISE CALCULATION PF
15		MZN PRASTAV PARIKSHAN PRAMAN PATR
16		MZN VAN SWAROOP
17		MZN 1980 ULLANGHAN N HONE
18		JANSATH RANGE BADHAK TREE
19		MZN PLANTATION COST
20		18.03.2010 MZN DIV
21		MZN NPV CALCULATION
22		ROW MZN DIV
23		MZN FOREST AREA CALCULATION
24		MZN NURSERY COST
25		MZN SANCTUARY CALCULATION
26		FRA 2006
27		moef eds 21.09.2021 compliance

#### 14. District Profile

S.no	District Name	Geographical area of the district (in ha.)	Forest area of the district (in ha.)	Total forest area diverted since 1980 (in ha.)	No. of Approved Cases	Forest Land including penal C.A. (in ha.)	Progress of compensatory afforestation as on (date)	A) Forest land (in ha.)	B) Non-forest land (in ha.)
1	Muzaffarnagar	400800	6199	121.9228	36	339.67	01/07/2021	339.67	17.50
2	Meerut	259000	6763	110.48	32	306.19	31/05/2021	248.9	6.34
3	Ghaziabad	45060	651.30	60	48	18.16	08/07/2021	18.16	4.48

15.


Site inspection report of the DFO/CCF/Nodal Officer highlighting important facts pertaining to the forest land

Division Name	Circle	Site inspected By	Whether site inspected	No. of times site visited	Site inspection report	Date of visit
Social Forestry Division Meerut	Meerut Circle Meerut	DFO	Yes	One		16/04/2021
Social Forestry Division Muzaffarnagar	Saharanpur Circle Saharanpur	DFO	Yes	One		25/06/2021
	Saharanpur Circle Saharanpur	CF	Yes	One		20/07/2021
Social Forestry Division Ghaziabad	Meerut Circle Meerut	DFO	Yes	One		18/04/2021
	Meerut Circle Meerut	CF	Yes	One		20/07/2021






**(Specific recommendation of the DFO/CCF/Nodal Officer with(Part II,III & Part IV)).**

16.

Specific recommendation of the DFO/CCF/Nodal Officer for acceptance or otherwise of the proposal with reason

Division	Circle	Recommendation By	Recommendation	Reason	Letter	Whether CF agreed
Social Forestry Division Ghaziabad	Meerut Circle Meerut	DFO	Recommended	Recommended.		




Social Forestry Division Meerut	Meerut Circle Meerut	DFO	Recommended	Maximize trans plantation to minimize cutting of plants/trees, pillared demarcation of protected forest boundaries , maximize tree cover along PWD roads in meerut. try to maximize plantation on between existing kaccha patri and proposed permanent road		
Social Forestry Division Muzaffarnagar	Saharanpur Circle Saharanpur	DFO	Recommended	RECOMMENDED		
	Meerut Circle Meerut	CF	Recommended	The proposal is recommended in public interest		Yes
	Saharanpur Circle Saharanpur	CF	Recommended	RECOMMENDED in Public interest		Yes
		Nodal Officer	Recommended	Recommended for approval.		

### Specific recommendation of the State Government(Part V)

17.

Specific recommendation of the State Government for acceptance or otherwise of the proposal with reason ( Part V)

State	Recommendation By	Recommendation	Recommendation Date	Remarks	Signing Authority	Notification	Recommendation Letter
Uttar Pradesh	State Secretary	Recommended	17/08/2021	1278/81 2 2021 800 123 /2021	State Govt. Officer	No Data	

Print