



ବନ ବିଭାଗ, ଓଡ଼ିଶା

ଖଣ୍ଡୀୟ ବନାଧିକାରୀଙ୍କ କାର୍ଯ୍ୟାଳୟ ଝାରସୁଗୁଡ଼ା ବନଖଣ୍ଡ ।

ଇମେଲ - dfosambalpurnorth@yahoo.com, ଦୂର ଭାଷ/ ଫ୍ୟା. ନଂ - ୦୭୭୪୫-୨୭୭୧୫୧.

No. ୫୦୫୪ /4F (Misc.),

Dated Jharsuguda the 10th August, 2021.

To,

The Executive Engineer,
Jharsuguda (R&B) Division.

Sub: - Proposal for diversion of 2.323 ha forest land for construction of 4- lane carriage way road with service road of SH-10 from Lecture Colony to Balijore Chowk from 0/000 Km to 3/581 Km in the District of Jharsuguda.(FP/OR/Road/112032/2020 dt.18.12.2020).


Sir,

On scrutiny of the above proposal, the following shortfall/discrepancies are noticed. In this connection, you are requested to depute a responsible person to receive the proposals in 6 (six) copies for necessary compliance at your level and resubmit the same at an early date for further action at this end.

1. Content has not enclosed in the DP.
2. Plate No. to be mentioned in the all maps.
3. Undertaking to pay the cost NPV has not been enclosed.
4. Check list provided with the DP is not as per the prescribed format of MoEF & CC, Govt. of India.
5. Check list Sl No.7,8,9,11 has not been enclosed.
6. List of flora & fauna shall be enclosed with the proposals.
7. KML file of proposed area & CA land are not enclosed in the DP.
8. Topo sheet showing alternative site with justification has not found in the DP.
9. Tree enumeration list with botanical name species wise and girth wise has not been enclosed.
10. Date/ Place has not filled up in Check list and undertakings.
11. . All maps/ land scheduled provided in the DP has not been authenticated by the concerned Tahasildar & Range Officer (Kissam Forest, Non-Forest, CA Land).
12. Area of the project being plotted on the village map along with the details of pillar posted (i.e. Forward bearing, Back bearing) should be attached.
13. Check List Sl No. has not mentioned in the undertakings.
14. Nomenclature has not mentioned in the village sheets.
15. Details of Topo sheet showing the proposal alignment has not in proper scale.
16. The UA i.e. the Executive Engineer, R&B Division, Jharsuguda has not signed in every page of the Forest Diversion Proposal to authenticate the same.


17. Map (topo sheet) showing distance of National Park, Wildlife Sanctuary, Biosphere Reserve, Tiger Reserve, Elephant Corridor etc. falling within 10 KM from the proposed area.
18. Any other requirement found if any will be intimated after field verification.

Yours faithfully,


Divisional Forest Officer
Jharsuguda Forest Division.


Memo No. 4049 /Dated. 10.08.2021.

Copy forwarded to the Principal Chief Conservator of Forests, Forest Diversion & Nodal Officer, FC Act, O/O the PCCF, Odisha for favour of kind information and necessary action.


Divisional Forest Officer
Jharsuguda Forest Division.

Memo No. 4050 /Dated. 10.08.2021.

Copy forwarded to the Regional Chief Conservator of Forests, Sambalpur for favour of kind information and necessary action.


Divisional Forest Officer
Jharsuguda Forest Division.