



**OFFICE OF THE DIVISIONAL FOREST OFFICER, BOLANGIR FOREST DIVISION**  
**NEAR HEADPOST OFFICE, PIN-767001, PH-06652-232948, FAX-06652-232948**  
Email-dfo.bolangir@odisha.gov.in

Letter No. 5028 /4F-Misc.  
Dated, Bolangir the 06 th July'2022.

To

The Executive engineer,  
N.H.Division, Bolangir.

Sub: - Diversion of 6.56 ha. of forest land for construction of Bolangir Bye-pass Road  
(West) Proposal No.FP/OR/ROAD/141584/2021.

Ref: - Memo No.13053 dt.2.07.2022 of the CCF, Forest Diversion & Nodal Officer,  
F.C.Act.

Sir,

In inviting a reference to the above cited subject, it is to intimate you that, the Chief Conservator of Forests, Forest Diversion & Nodal Officer, F.C.Act, O/O the PCCF & HoFF, Odisha, Bhubaneswar has scrutinized your DRP and noticed some shortcomings. Therefore you are requested to furnish necessary compliance to the points raised therein for further submission to the higher quarter. The copy of Memo No.13053 dt.2.07.2022 of the CCF, Forest Diversion & Nodal Officer, F.C.Act is enclosed herewith for favour of your information and necessary action.

This should be treated as most urgent.

Encl; As above

Yours Faithfully,

  
Divisional Forest Officer  
Bolangir Forest Division

Memo No. 5029 /Dt- 06/07/22

Copy forwarded to the Regional Chief Conservator of Forests, Bhawanipatna Circle,  
Bhawanipatna for favour of Information and necessary action.

  
Divisional Forest Officer  
Bolangir Forest Division



(12)

STATE FOREST HEADQUARTERS, ODISHA  
 OFFICE OF THE PRINCIPAL CHIEF CONSERVATOR OF FORESTS & HOFF  
 PLOT NO.GD-2/12, ARANYA BHAWAN, CHANDRASEKHARPUR,  
 BHUBANESWAR-751023

Memo No. 13051 /9F (Road)-343/2022  
 Dated, Bhubaneswar the 02nd June, 2022



The Regional Chief Conservator of Forests  
 Bhanwanipatna Circle

Subj: Proposal for diversion of 6.56 ha of forest land for construction of Bolangir By-pass Road (west) by the Executive Engineer, N.H. Division, Bolangir (Proposal No.FP/OR/ROAD/141584/2021)

Ref: Your Memo No.2248 dated 26.05.2022


With reference to above cited memo on the captioned subject, this is to inform you that, on scrutiny of the above diversion proposal submitted by you, the following shortcomings have been noticed as detailed below.

1. The pages of the DP are not correctly numbered.
2. **Land Schedule:-** The diversion proposal is for 6.56 ha forest land and 62.59 ha of non-forest land but while scrutinizing the land schedule area of forest land mentioned for Bolangir and Puintala Tahasil is (6.4099 ha + 0.1477 ha) of 6.56 ha, whereas in non forest land ie.Govt. and Pvt. land is 60.466 ha (Govt. land 13.860 + Pvt. land 135.553 = 149.413Acr) for Bolangir Tahasil. There is shortfall of 2.124 ha of non-forest land which needs to be clarified.
3. **Tree enumeration:-** As per Part-II and Site Inspection report of the DFO, Bolangir Division at Page No.18-23/DP and Page No.24A/DP respectively, the abstract tree list shows that the number of trees enumerated in forest area is 1507 Nos. including 332 nos. of poles under 30 cm girth and 37 nos. of bamboos and over non-forest Govt. land over 8 nos. of villages found to be 2871 nos. out of which under 30 cm girth (pole) 628 nos. There is no information about trees enumerated in non-forest land. Hence, the detailed tree enumeration list tahasil wise and village wise for both forest, non-forest Govt. and Private land have to be enclosed.
4. **Alternate Route Alignment:** Alternate route alignment study and finalization of route to be enclosed since it is a linear project and as mandated.


- u
5. **Non-forest land:** Total non-forest land required for the project has been shown to be 62.59 ha over 8 nos. of villages under 2 nos. of Tahasils in Bolangir and Puintala. Tahasildar Bolangir has submitted separately non-forest Govt. and Pvt. Land. But there is no record of Puintala Tahasil.
  6. **Certificate regarding Land schedule as on 25.10.1980:** Both the Tahasildar, Bolangir and Puintala have not submitted the certificate of land schedule pertaining to their Tahasils required for this project as on 25.10.1980 (Sabik kisam).
  7. Undertaking for payment of additional NPV is not as per proper format.
  8. **CA Scheme:** The copy of CA land allotment order by Collector, Bolangir has not been enclosed. Further, CA land map on cadastral sheet of village Sindurabahal of Patch-1 has not been submitted.
  9. The length and width of the proposed road alignment passing through forest and non-forest land has not been mentioned in the DP.
  10. The GPS co-ordinates of the start point and end point of the road project has not been mentioned on the detailed note of the project.

In view of the above, you are requested to comply the shortcomings as noticed above and submit the necessary compliances at the earliest to this office for processing of the proposal for onward transmission to the Government. Hence, diversion proposal in one set and soft copy in 2 nos. of CD are returned herewith.


Encl: As above

  
Chief Conservator of Forests  
Forest Diversion & Nodal Officer, FC Act

Memo No. 13052 /Dt. 02.07.2022  
Copy forwarded to Divisional Forest Officer, Bolangir Forest Division for information and necessary action.

  
Chief Conservator of Forests  
Forest Diversion & Nodal Officer, FC Act

Memo No. 13053 Date. 02.07.2022  
Copy forwarded to the Executive Engineer, NH Division, Bolangir for information & necessary action.

  
Chief Conservator of Forests  
Forest Diversion & Nodal Officer, FC Act

o/c  
JF (NH)  
②