



भारत सरकार  
Government of India


पर्यावरण, वन एवं जलवायु परिवर्तन मंत्रालय  
Ministry of Environment, Forest & Climate Change

क्षेत्रीय कार्यालय, शिलांग/Regional Office, Shillong

एकीकृत क्षेत्रीय कार्यालय, गुवाहाटी/Sub Office, Guwahati

चौथी मंजिल, हौसेफेड इमारत, जी एस रोड, रुक्मिणी गाँव, गुवाहाटी- ७८१०२२  
4<sup>th</sup> Floor, Housefed building, GS Road, Rukmini gaon, Guwahati -781022

दूरभाष /Tel Fax: 0361-2962350, E-mail: iro.guwahati-mefcc@gov.in



F. No. 3-AN C/257/2024/GHY /311-12

23<sup>rd</sup> July, 2024

सेवा में,

✓ The Principal Secretary  
Govt. of Arunachal Pradesh  
Department of Environment, Forests & Climate Change  
Itanagar- 791111

Sub: Proposal for diversion of 6.18 ha of forest land for Flood Protection Work near General ground at Up-stream side of Decorai Irrigation Project at Seijosa in Pakke Kessang District

Ref: (i) Proposal received online through Parivesh Portal (Proposal No.FP/AR/Others/122946/2021).

Sir,

Please refer to the proposal of the State Govt submitted to this office on PARIVESH Portal (Proposal No. FP/AR/Others/122946/2021) on the subject mentioned above, seeking prior approval of the Central Government in accordance with Section 2 of the FCA, 1980, I am directed to inform that the proposal referred above has been examined in this office in the light of Forest (Conservation) Act, 1980 and rules/guidelines framed thereunder and following lacking information/documents has been observed:-

- 1) The minutes of the meeting of Project Steering Committee (PSC) of the proposal is to be submitted Ministry letter FC-11/118/2021-FC dated 25.01.2024.
- 2) The appropriate muck disposal plan as recommended in 72<sup>nd</sup> Meeting of Standing Committee of NBWL held on 25.04.2023.
- 3) The existing width of the Pakke river where the area has been proposed for this project and width after the construction of this proposed embarkment.
- 4) Whether any cutting of greenfield area is required, if involved area in hectare and details to be provided.
- 5) State Forest Department to clarify whether any preventive and protective measures has been carried out on any impact on the natural river course of Pakke river and to the remaining settlement area near to the river which are not covered within this proposed embarkment.
- 6) The CA is to be identified as per the Van (Sanrakshan Evam Samvardhan) Adhiniyam, 1980 & Van (Sanrakshan Evam Samvardhan) Rules, 2023, guideline & clarification, 2023.
- 7) The SOI map indicating the CA site with GPS coordinates and site suitability certificate, KML file etc as the uploaded data found incorrect.
- 8) The revised CA scheme technically approved and signed by the competent authority.
- 9) To clarify on name of district involved as it is mentioned as Pakke Kessang District and West Kameng in Part I form whereas mentioned as East Kameng in Part II form.




10) NPV calculation of the proposed area as found not uploaded on portal.

State Govt. is requested to furnish the above information to this office at the earliest for further processing of the proposal.

भवदीय,


21-11-23



Ms. Laetitia Jean Syiemiong  
Deputy Inspector General of Forests(C)

Copy to:

The Principal Chief Conservator of Forests & HoFF, O/o PCCF, Government of Arunachal Pradesh, Department of Environment, Forests & Climate Change, Itanagar- 791111.



Deputy Inspector General of Forests(C)

o/c