

भारत सरकार  
पर्यावरण, वन एवं जलवायु परिवर्तन  
मंत्रालय  
क्षेत्रीय कार्यालय (उत्तर-मध्य क्षेत्र)  
25 सुभाष रोड, देहरादून-248001  
दूरभाष: 0135-2650809  
फैक्स-0135-2653010  
ईमेल - [moef.ddn@gov.in](mailto:moef.ddn@gov.in)



GOVERNMENT OF INDIA  
MINISTRY OF ENVIRONMENT, FOREST &  
CLIMATE CHANGE  
REGIONAL OFFICE (NORTH CENTRAL ZONE)  
25 SUBASH ROAD, DEHRADUN-248001  
PHONE- 0135-2650809  
FAX- 0135-2653010  
Email- [moef.ddn@gov.in](mailto:moef.ddn@gov.in)

पत्र सं० 8बी/एच.पी./01/46/2020/एफ.सी./412

दिनांक: 19/06/2020

सेवा में,

नोडल अधिकारी एवं मुख्य वन संरक्षक (एफ.सी.ए.)  
हिमाचल प्रदेश सरकार,  
वन विभाग, टालैंड, शिमला।

**विषय : Diversion of 7.4268 ha of forest land in favour of Vimla Hydro Power Pvt. Ltd. for the construction of Upper Kurmi (8 MW) Small Hydro Power Project, within the jurisdiction of Rampur Forest Division, Distt. Shimla, H.P (online no. FP/HP/HYD/42328/2019)**

**संदर्भ:** नोडल अधिकारी एवं अपर प्रमुख मुख्य वन संरक्षक (एफ.सी.ए.), हि०प्र० के पत्रांक एफ.टी. 48-3687/2017 (एफ.सी.ए.) दिनांक 10.06.2020

महोदय,


उपरोक्त सन्दर्भित पत्र का आशय ग्रहण करते हुए मुझे आपको यह सूचित करने का निर्देश हुआ है कि प्रस्ताव पर ध्यानपूर्वक विचार करने के उपरांत निम्नलिखित कमियां पाई गयी हैं:


1. The geo-referenced map of area proposed for diversion showing all components is not legible in online at para C (iv). The state govt. may upload the legible copy for the same at designated place in online portal.
2. The State Govt. may upload the FRA Certificate with all annexures in the online portal.
3. The Techno- Economic Clearance is provided for enhanced capacity of 8 MW but the revised Implementation Agreement is not been uploaded as an additional document for enhanced capacity. The Implementation Agreement provided is for 5 MW in online portal.
4. In the certificate issued by CWLW this is not mentioned that does it require any animal passage plan or not?
5. The proposed area in DSS analysis shows being situated inside the boundary of 'Rupi Bhaba Wildlife Sanctuary'. Hence, the state govt. may submit the comments of CWLW in this regard.
6. The muck management plan is not clear as there is ambiguity in the quantity being generated, utilized and dumped. Hence, the state govt. may submit the clear revise muck management plan to this office and upload the same in online portal showing clear calculation for the muck generated, utilized and dumped.
7. The necessary correction at para 8 (iii) are needed in online portal in view of point-4 above.
8. As per the guideline the CA required to be proposed over non-forest land or waste land as per guideline para 2.4 (iii).
9. The KML file of CA area is not uploaded properly in online Part-II. The correct file need to be uploaded so that DSS analysis could be done.
10. It is observed that the case earlier was submitted for area 2.3203 ha having enumeration of 134 trees while after increasing the area from 2.3203 ha to 7.4268 ha the enumeration remained same. Hence, the state govt. may give the clarification and do necessary corrections in this regard, if required.

11. The State Govt. may provide information regarding whether any river basin study has been carried out for this river and if not, the state govt. may provide the comments on the future plan, if any in view of carrying out capacity of the river basin to generate power.


यदि चाही गयी सूचना पत्र जारी होने की तिथि के 60 दिनों (अधिकतम 90 दिनों) के भीतर इस कार्यालय में प्राप्त नहीं हुई तो प्रस्ताव को निरस्त किया जा सकता है।

भवदीय,

  
(डा० योगेश गंगोला)  
तकनीकी अधिकारी



g/sall  
27/06  
Enlist No 1420 Date 27-6-2020  
Copy is forwarded to D.Fo  
Rampur for information & n/a action.  
He is directed to attend the  
observations and submit fortnightly  
subg to this office within two  
days.

  
Conservator of Forests  
Rampur Forest Circle  
Rampur Bsr., H.P.  
27/06