

OFFICE OF THE DIVISIONAL FOREST OFFICER, KEONJHAR DIVISION

Ph. No. 06766-254315, Fax No. 06766-254315 E.mail- ofsdp_kjr@rediffmail.com

No. 5061 / Mining

Dated, Keonjhar the 18th, June, 2015

To

The Deputy General Manager (Geo),
Power of Attorney Holder
M/s OMC Ltd, OMC House,
Bhubaneswar- 751001

Sub: Prospecting of Minerals through drilling of Bore Holes in Dalki Iron & Mn Mines of OMC Ltd (Proposal No. FP/OR/MIN/16/2014, State Sl. No. OR-01/2015 dated 06.01.2015), Parulipada Manganese Mines of OMC Ltd (Proposal No. FP/OR/MIN/17/2014, State Sl. No. OR-05/2015 dated 06.01.2015), Serenda-Bhadrasahi Iron Mines by M/s OMC Ltd. (Proposal No. FP/OR/MIN/23/2014, State Sl. No. OR-018/2015 dated 02.02.2015) and Roida-C Iron & Manganese Mines of OMC Ltd operated by M/s IDC Ltd. (Proposal No. FP/OR/MIN/27/2014, State Sl. OR-012/2015 dated 19.01.2015)

X-sub: **Compliance of deficiencies noticed during Site Inspection dated 29.05.2015.**

Sir,

This is to apprise that the compliance of observations during Joint Field Inspection dated 29.05.2015 and intimated through e.mail on the same date (copy enclosed) has not been complied in the field as required for Site Inspection Report and Part- II of Form-C in respect of aforementioned mines. Therefore, it is requested to take necessary step to demarcate the Approach Road and the proposed Bore Hole Drill Points in the field so as to enable this office to take necessary further action.

This is for favour of information and necessary action.

Encl: As above

Yours Faithfully,


Divisional Forest Officer,
Keonjhar Division.

Memo No. 5062 / Dated 18th June-2015

Copy forwarded to the Regional Conservator Forests, Rourkela Circle/ Addl. Pr. Chief Conservator of Forests, Forest Diversion and Nodal Officer, FC Act, O/o the PCCF, Odisha, Bhubaneswar for favour of kind information and necessary action.


Divisional Forest Officer,
Keonjhar Division.

Joint Field inspection and Observation Dated- 29/05/2015 in respect of proposed Forest diversion proposal on prospecting operation within the mining lease hold area of Roida-C Mn. Mines of M/s O.M.C. Ltd, Serend: Bhadrasahi Iron Mn. Mines of M/s O.M.C. Ltd, Parulipada Mn. Mines of M/O.M.C. Ltd and Dalki Iron & Mn. Mines of M/s O.M.C. Ltd

INSPECTION TEAM MEMBER

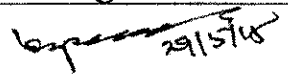

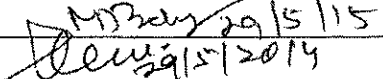
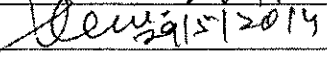
1. Sri Bibhuti Bhusan Nayak Manager Mining S.B.B.K. Iron & Mn. Mines
2. Sri Subrat Kumar Behera Deputy Manager Geology
3. Sri Muralidhar Behera, Surveyor
4. Sri P.N. Rout Range Officer Barbil
5. Sri R.K. Lenka Divisional Forest Officer Keonjhar Division

OBSERVATION

1. Non demarcation of different category of Forest Land involved in the Mining Lease.
2. Non demarcation of prospecting drill site and required approach road to the drilling site in the proposed Forest land within the Mining Lease as mentioned in the submitted proposal.
3. The canopy density of the prevailing Forest growth varies from 0.4 to 0.6 in the respect of applied areas for prospecting operation.
4. The approach road to the drilling site requiring virgin Forest land to be diverted will necessarily necessitate removal of substantial Forest growth.
5. Non maintenance of M.L. Boundary and Safety Zone.

SUGGESTED ACTION

1. Categorical patch wise demarcation of proposed prospecting operation (Bore Hole and approach road) in applied Forest land within the Mining Lease.
2. No of Bore Holes and length of approach road along with area required under each in respect of R.F./D.L.C./Rev. Forest etc.
3. Enumeration list of trees required to be removed for the proposed prospecting operation.

Name	Designation	Signature
Sri Bibhuti Bhusan Nayak	Manager Mining S.B.B.K. Iron & Mn. Mines	 29/5/15
Sri Subrat Kumar Behera	Deputy Manager Geology	 29/5/15
Sri Muralidhar Behera	Surveyor	 29/5/15
Sri P.N. Rout	Range Officer Barbil	 29/5/2014
Sri R.K. Lenka	Divisional Forest Officer Keonjhar Division	