



सत्यमेव जयते

भारत सरकार
GOVERNMENT OF INDIA
पर्यावरण, वन एवं जलवायु परिवर्तन मंत्रालय
MINISTRY OF ENVIRONMENT, FOREST
& CLIMATE CHANGE

क्षेत्रीय कार्यालय, पश्चिम क्षेत्र
Regional Office, Western Region
"केन्द्रीय पर्यावरण भवन"
"Kendriya Paryavaran Bhavan"
लिंक रोड नं०-3, Link Road No. 3
E-5, रविशंकर नगर/Ravi Shankar Nagar
भोपाल (म०प्र०)/Bhopal-462016 (M.P.)
Phone No. 0755-& 2466525, 2465496
फैक्स नं./Fax No. 0755-2463102
अणुडाक /E-mail: rowz.bpl-mef@nic.in

No. 6-GJC065/2018-BHO/461

Date - 10/06/2019

To,

The Additional Chief Secretary (Forest)
Govt. of Gujarat,
Forest and Environment Department,
Block No14, 8th Floor, New Sachivalaya,
Gandhinagar, Gujarat.

Sub: Diversion of 22.80 ha Protected Forest land for construction of cement concrete road with other underground amenities like water supply, Drainage, Storm drainage line, Street light etc. and allied works from Pal(RTO) Hajira Road to Palanpore gam Canal culvert and on both side of existing canal from Pal-Palanpore- Bhesan Gauravpath to Vanakala Jakatnaka (up to outer ring road) in favour of Executive Engineer, Road Development Department, Surat Municipal Corporation in surat District of Gujarat.

Ref: 1) This office letter No. 6-GJC 065/2018-BHO/806 dated 24/10/2018.
3) Govt. of Gujarat letter No. FCA-1018/7-32/18/S.F-150/F dated 29/04/2019.

Sir,

With reference to above mentioned subject and letter under reference, I am directed to inform you that the revised CA land submitted & uploaded comptt. No. 136(663) Pt, Village-Petarkui, Taluka-Mandvi, District-Surat, as per DSS analysis the 38.00 ha is MDF out of 46.00 ha.

Further, kindly revised CA land detils (map & CA scheme) in open forest with C.D<0.4 as per the latest FSI report shall be submitted and uploaded on e. portal.

Encl : As above

(B. Abhay Bhaskar)

Asstt. Inspector General of Forests (Central)

Copy to :-

- 1) The Addl. Principal Chief Conservator of Forests and Nodal Officer (Forest Conservation) Act, Aranya Bhavan, Block No. A/3, Near "Ch" Circle, Opposite St. Xaviers High School, Sector-10A, Gandhinagar (Gujarat).
- 2) The Dy. Conservator of Forests, Social Forestry Division Surat, District-Surat, Gujarat.
- 3) The Executive Engineer, Road Development Department, Surat Municipal Corporation, District-Surat, Gujarat.

(B. Abhay Bhaskar)

Asstt. Inspector General of Forests (Central)

cf 10/06/19

108


WEB BASED DSS INFORMATION

Proposal No.:6-GJC065-2018-BHO-22.8 Ha		Date:24 May,2018
Project type : Linear	State : Gujarat	District :Surat

Items	Proposed Area (ha)	DSS Area (ha)	Details				
Proposed CA Area	46	45.91	<div>1. Topo-sheet map : Yes</div> <div>2. Geo-reference map: Yes</div> <div>3. KML file Uploaded on web portal: Yes</div> <div>4. Shortfall area (ha):0.09 ha area is less</div> <div>5. Forest Cover (ha):</div> <table><tr><td>MDF</td><td>OF</td></tr><tr><td>38</td><td>6</td></tr></table>	MDF	OF	38	6
MDF	OF						
38	6						

COMPENSATORY AFFORESTATION

Land Cover Information: 45.91 ha



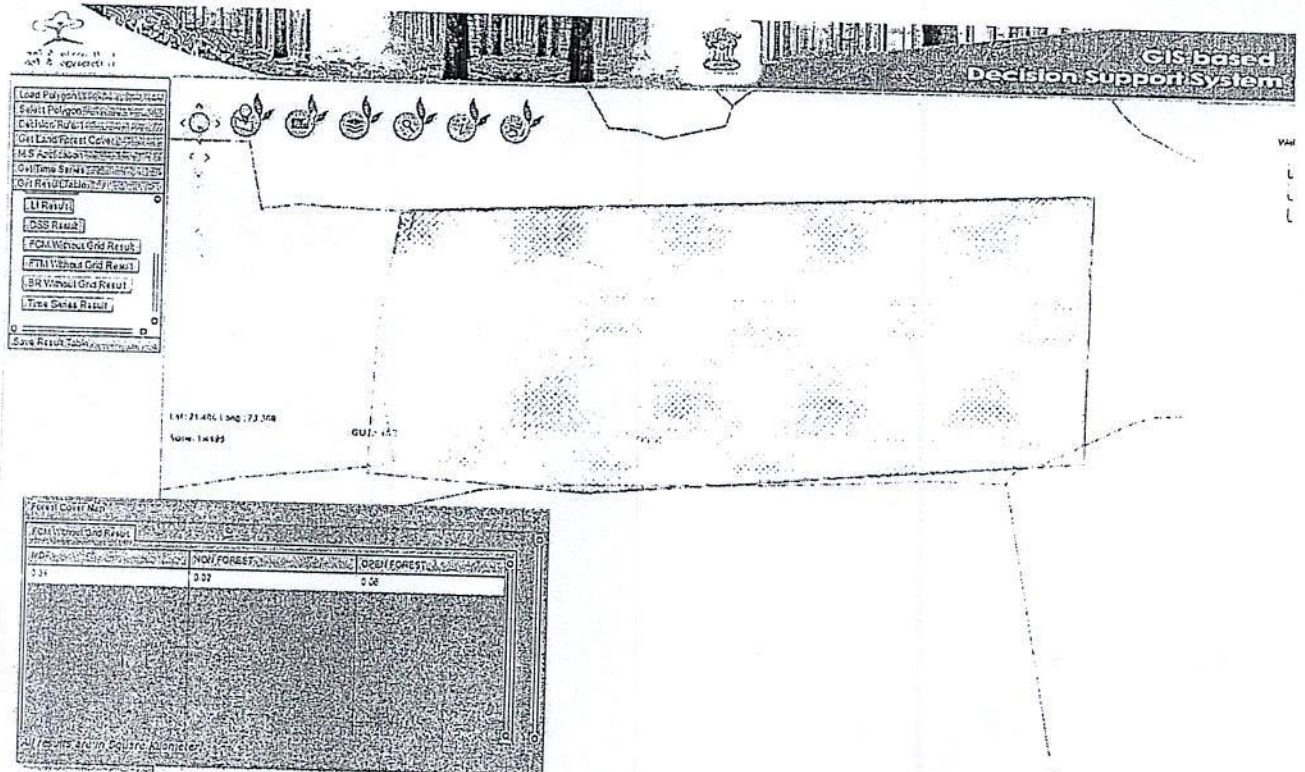


Figure: DSS view of Proposed Land for CA

Area of the Compensatory Afforestation Land (Software calculated) is 45.91 ha. In terms of standards followed in ISFR 2015 (interpretation of satellite data period 2013-2014) regarding density classes: All results are in square kilometers

FCM Analysis:

MDF	Open Forest	Non Forest
0.38	0.06	0.02

FTM Analysis:

3 B/C 1 c Slightly Moist Teak Forest	5 A/C 3 Southern Dry Mixed Deciduous Forest	Non Forest
0.23	0.20	0.02

BR Analysis:

Medium	Non Forest
0.43	0.03

110

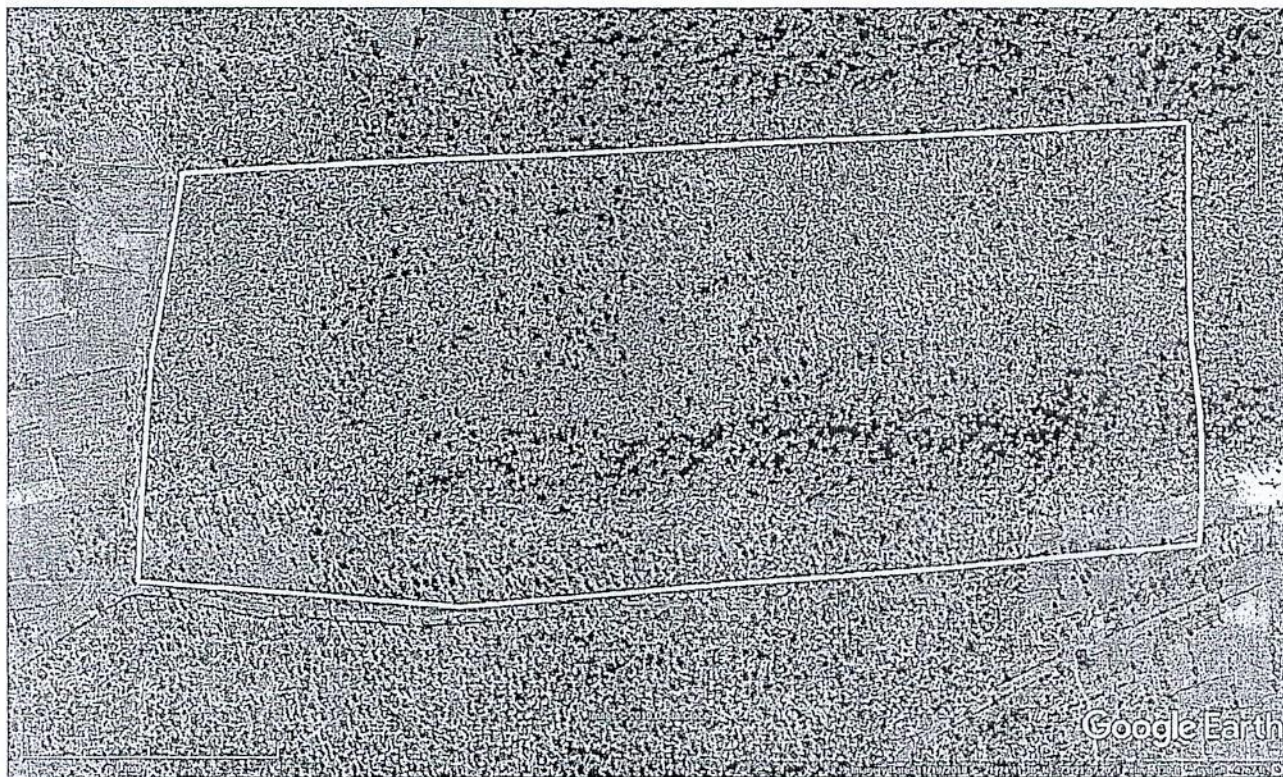


Figure: Google Earth view of revised Proposed CA Land