

कार्यालय प्रधान मुख्य वन संरक्षक (कक्ष भू-प्रबंध), सतपुड़ा भवन, मध्यप्रदेश, भोपाल
क्रमांक/एफ-5/859/2019/10-11/1790 भोपाल, दिनांक 29-5-19
प्रति,

महाप्रबंधक,
जयंत परियोजना,
नॉर्दर्न कोलफील्ड्स लिमिटेड,
सिंगरौली, मध्यप्रदेश।

विषय:- सिंगरौली जिले में जयंत माइन्स से मोरबा रेल्वे साइडिंग तक कोयला परिवहन के लिये मार्ग निर्माण हेतु 7.448 हेक्टेयर वन भूमि नॉर्दर्न कोलफील्ड्स लिमिटेड सिंगरौली को उपयोग पर देने बाबत।

संदर्भ:- भारत सरकार, पर्यावरण वन एवं जलवायु परिवर्तन मंत्रालय, क्षेत्रीय कार्यालय, भोपाल का पत्र क्रमांक/6-MPC 018/2019-BHO/408 दिनांक 24.05.2019

----0----

उपरोक्त संदर्भित पत्र का अवलोकन करें, त्वरित संदर्भ हेतु छायाप्रति संलग्न है। भारत सरकार कार्यालय में दिनांक 17.05.2019 को आयोजित 35वीं R.E.C. की बैठक में विषयांकित प्रकरण में 06 बिन्दुओं पर जानकारी चाही गई है। अतः आप निम्न जानकारी प्रस्तुत करें:-

- 1- माइनिंग लीज के क्षेत्र की KML file ऑनलाईन प्रस्ताव के भाग-1 के बिन्दु क्रमांक C में शून्य रकबा दर्शाते हुए अपलोड करें एवं माइनिंग लीज की भारत सरकार की अनुमति की प्रति को ऑनलाईन के अतिरिक्त जानकारी के कॉलम में अपलोड करें।
- 2- वन अधिकार अधिनियम के तहत कलेक्टर का प्रमाण पत्र अपलोड कर हार्डकॉपी में भिजवायें।
- 3- प्रस्ताव का Cost-Benefit analysis ऑनलाईन भाग-1 के बिन्दु क्रमांक G में अपलोड कर हार्डकॉपी में भिजवायें।
- 4- प्रस्तावित क्षेत्र के अतिरिक्त अन्य विकल्पों का मानचित्र वनमण्डलाधिकारी से सत्यापित कराकर ऑनलाईन प्रस्ताव के भाग-1 के बिन्दु क्रमांक D में अपलोड कर हार्डकॉपी में भिजवायें।

उपरोक्त जानकारी ऑनलाईन एवं हार्डकॉपी में शीघ्र इस कार्यालय को भिजवाये ताकि प्रकरण में स्वीकृति प्राप्त करने की कार्यवाही की जा सके।
संलग्न:-उपरोक्तानुसार।

(सुनील अग्रवाल)
अपर प्रधान मुख्य वन संरक्षक (भू-प्रबंध)
मध्यप्रदेश, भोपाल

-2-

पृ. क्रमांक/एफ-5/859/2019/10-11/

भोपाल, दिनांक

प्रतिलिपि:-

3. मुख्य वन संरक्षक, रीवा वृत्त रीवा, मध्यप्रदेश की ओर संदर्भित पत्र की छायाप्रति संलग्न कर सूचनार्थ एवं आवश्यक कार्यवाही हेतु प्रेषित।
4. वन मण्डलाधिकारी सामान्य वन मण्डल सिंगरौली की ओर उपरोक्त संदर्भित पत्र की छायाप्रति संलग्न कर लेख है कि उपरोक्तानुसार भारत सरकार द्वारा चाही गई निम्न जानकारी भिजवायें:-
 - (i) प्रकरण में 7 वर्ष के स्थान पर 10 वर्षीय वैकल्पिक वृक्षारोपण योजना तैयार कर अपलोड कर हार्डकॉपी में भेजें।
 - (ii) आपके द्वारा क्षतिपूर्ति वनीकरण हेतु प्रस्तावित भूमि को DSS पर देखने पर कुछ अतिक्रमण प्रतीत होता है। अतः परीक्षण कर स्थिति स्पष्ट करें।

संलग्न:-उपरोक्तानुसार।

अपर प्रधान मुख्य वन संरक्षक (भू-प्रबंध)
मध्यप्रदेश, भोपाल



भारत सरकार
GOVERNMENT OF INDIA
पर्यावरण, वन एवं जलवायु परिवर्तन मंत्रालय
MINISTRY OF ENVIRONMENT, FOREST
& CLIMATE CHANGE

क्षेत्रीय कार्यालय, पश्चिम क्षेत्र
Regional Office, Western Region
"केन्द्रीय पर्यावरण भवन"

"Kendriya Paryavaran Bhavan"
लिंक रोड नं-3, Link Road No. 3
E-5, रविशंकर नगर/Ravi Shankar Nagar
भोपाल (मध्य प्रदेश)/Bhopal-462016 (M.P.)
Phone No. 0755- & 2466525, 2465496
फैक्स नं./ Fax No. 0755-2463102
अणुडाक /E-mail: rowz.bpl-mef@nic.in

No. 6-MPC 018/2019-BHO/408

To,

The APCCF (LM) and Nodal Officer
Govt. of M.P.,
Forest Department,
Satpura Bhawan, Bhopal, M.P.

24/05/2019

Sub : Diversion of 7.448 ha Reserved forest land for construction of new coal transportation road from Jayant to Morwa railway siding in favour of General Manager, Jayant Project, NCL in Singrouli District in Madhya Pradesh.

Ref : 1) Your office letter No. F-5/859/2019/10-11/923 dated 27/3/2019.
2) REC minutes letter No. 6-REC/10/2014-BHO/Part-II/392 dated 17/05/2019.

Sir,

Kind reference to above given subject and reference, I am directed to enclose herewith the copy of Agenda No. 1 of the minutes of meeting of 35th REC dated 17/05/2019, in which above said proposal was discussed. The copy of the minutes of meeting of 35th REC is also available on e.portal (http://forestsclearance.nic.in/REC_Report.aspx).

Further, you are requested to submit the detailed compliance report in accordance to decision taken at Agenda 1 of 35th REC meeting held on 17/05/2019 for further necessary action.

Yours faithfully

Encl : As above

(B. Abhay Bhaskar)

Asstt. Inspector General of Forests (Central)

Copy to :-

1. The Divisional Forest Officer, Forest Division Singrouli, District-Singrouli, Madhya Pradesh.
2. The General Manager, Jayant Project, NCL, PO-Jayant, District- Singrouli, Madhya Pradesh.

(B. Abhay Bhaskar)

Asstt. Inspector General of Forests (Central)

विधि

आलेख के 06 दिनों में पर

नियमावली जारी होगी/अतः

(1) आदेश के दिनांक 1, 2, 3 व 4 के लेख

(2) आदेश के दिनांक 5, 6 के लेख

(3) आदेश के दिनांक 7 के लेख



Government of India
Ministry of Environment, Forest & Climate Change
Regional Office (WZ), Bhopal.
35th Meeting of Regional Empowered Committee, Bhopal
Dt. 17/05/2019



File No. 6-REC 10/2014-BHO/ Part II/392

Dated : 17-05-2019

Madhya Pradesh

Agenda 1

Proposal for diversion of 7.448 ha Reserved forest land for construction of new coal transportation road from Jayant to Morwa railway siding in favour of General Manager, Jayant Project NCL in Singrouli District in Madhya Pradesh (6-MPC018/2019-BHO).

- 1) The Legal status of the forest land proposed for diversion is Reserved Forest.
- 2) Maps of the site are submitted.
- 3) The item-wise break-up of to the forest land proposed for diversion :

No.	Purpose wise breakup	Forest Division	Village	Survey No.	Area (Ha)
1.	Construction of new coal transportation road	Singrouli	Medhauli	RF - 273 RF - 274	1.673 5.774
TOTAL					7.448 Ha

- 4) In addition to the above forest land, no non-forest land is required for the project.
- 5) The estimated cost of the project is Rs. 2019 Lakh and manpower to be generated, Permanent- 00 & Temporary- 400 person.
- 6) Cost-benefit analysis not submitted.
- 7) Density of vegetation is 0.2 to 0.3 and 1,151 trees are marked for felling on the proposed forest land. A 906 number of trees upto 60 cm. Species-wise & girth-wise details is submitted.
- 8) It has been certified that the requirement of proposed forest land is unavoidable & barest minimum. Details regarding exploration of alternatives and the suitability of present alternative on a map & comparative analysis not submitted.
- 9) The Certificate of Collector under FRA, 2006 is not submitted.
- 10) The Site Inspection report in prescribed format of the concerned territorial DCF is submitted and no violation of Forest (Conservation) Act., 1980
- 11) The proposed forest land does not form any part of National Park/Wildlife Sanctuary/Biosphere Reserve/Tiger Reserve/Elephant Corridor etc. and outside 10 km of the boundaries of the nearest protected area.
- 12) There is no protected archaeological/heritage site/defence establishment or any other important monument located in the proposed area.
- 13) Displacement of people and rehabilitation plan is not required.
- 14) CA is proposed over 20.00 ha degraded forest land (Survey No. Barka PF 672, Van Suraksh Samiti- Sarratola, Tehsil-Sarai, District-Singrouli). The land is found suitable for raising plantation, Map of CA and CA scheme for 07 years is submitted.
- 15) CCF (T), Nodal Officer and State Government have recommended the proposal for approval.

Recommendations of REC:

The REC examined the proposal for diversion of forest land under the Forest (Conservation) Act, 1980. The REC also saw the proposal on the Decision Support System (DSS) of FSI.

Accordingly, the REC *defers* the proposal for diversion of 7.448 ha Reserved forest land for construction of new coal transportation road from Jayant to Morwa railway siding in favour of General Manager, Jayant Project NCL in Singrouli District in Madhya Pradesh for want of following information:

1. The KML file of mining lease area and the FC clearance for the area.
2. The FRA certificate.
3. The Cost benefit ratio.
4. The details regarding exploration of alternative and maps certified by DFO.
5. The Sol, Geo referenced map of CA and CA scheme for ten years.
6. The DSS analysis shows, agriculture and encroachment, thus CA free from all incumbencies shall be submitted.

—x—

Agenda 2

Proposal for diversion of 14.22 ha Protected forest land for construction of Mandliya Ghat Tank Project in Village- Bajna in favour of Executive Engineer, Water Resources Division in Ratlam District of Madhya Pradesh (6-MPC021/2019-BHO).

- 1) The Legal status of the forest land proposed for diversion is Protected Forest.
- 2) Maps of the site are submitted.
- 3) The item-wise break-up of to the forest land proposed for diversion:

The item-wise break-up of the forest land proposed for diversion:					
SN	Item-wise break-up	Village	Survey No.	Forest Land	Area (Ha)
1.	Site of Main Tank	Mandliya	P-83, & P-85	Protected Forest	1.16
2.	Waste weir Spill way				0.10
3.	Submergence area of Main Tank				12.96
TOTAL					14.22 Ha

- 4) A 37.06 ha non-forest land is also required for the project.
- 5) The estimated cost of the project is Rs. 51796 Lakh and manpower to be generated not submitted.
- 6) Cost-benefit analysis is submitted. The proposed command area is 814 ha.
- 7) Density of vegetation is 0.2 and 423 trees are marked for felling on the proposed forest land. A 166 number of trees upto 60 cm. Species-wise & girth-wise details:
 - a) No. of trees at FRL Level - 423 trees.
 - b) No. of trees at FRL -2M - 328 trees.
 - c) No. of trees at FRL -4M - 224 trees.
- 8) It has been certified that the requirement of proposed forest land is unavoidable & barest minimum. Details regarding exploration of alternatives and the suitability of present alternative have been given on a map & comparative analysis is submitted.
- 9) NOC of Gram Panchayat, proceedings of Gram sabha's and Certificate of Collector under FRA, 2006 is submitted.
- 10) The Site Inspection report in prescribed format of the concerned territorial DCF is submitted and no violation of Forest (Conservation) Act, 1980.
- 11) The proposed forest land does not form any part of National Park/Wildlife Sanctuary/Biosphere Reserve/Tiger Reserve/Elephant Corridor etc. and outside 10 km of the boundaries of the nearest protected area.
- 12) There is no protected archaeological/heritage site/defence establishment or any other important monument located in the proposed area.
- 13) Catchment Area Treatment Plan is not applicable for Minor Irrigation Project.
- 14) Displacement of people and rehabilitation plan is submitted.
- 15) CA is proposed over 14.220 ha. non-forest land (Survey No. 118/4 & 118/3 Village - Kansar, Tehsil- Piploda, District- Ratlam. The land is found suitable for raising plantation, Map of CA and CA scheme is for 07 years is submitted.
- 16) CCF (T), Nodal Officer and State Government have recommended the proposal for approval.

Recommendations of REC:

The REC examined the proposal for diversion of forest land under the Forest (Conservation) Act, 1980. The REC also saw the proposal on the Decision Support System (DSS) of FSI.

2-35th REC dt. 17/5/19

Ratlam

17/5/19

17/5/19

After fulfilment of above conditions from the State Govt. of Gujarat, the Regional Office, Bhopal may issue the necessary order.

—X—

Additional Agenda 15

Additional / supplementary felling permission for the year 2018-19 of Madhya Pradesh Rajya Van Vikas Nigam Ltd., Govt. of Madhya Pradesh. (File No. 12-4/89(FOR)Vol-VI)

The proposal for additional / supplementary felling was submitted by the Madhya Pradesh Rajya Van Vikas Nigam Ltd., Govt. of Madhya Pradesh for the year 2018-19 vide its letter dt. 13/03/2019. The same was examined by the Regional Office, Bhopal and sought some additional information vide this office letter dt. 30/04/2019. The Madhya Pradesh Rajya Van Vikas Nigam Ltd., Govt. of Madhya Pradesh had submitted the information vide letter dt. 10/05/2019. Further, compartment wise details is being submitted by MPRVVN Ltd. vide letter dt. 16/05/2019 and proposal is as follows:-

The additional / supplementary felling proposal for Barghat Project Division


Sl. No.	Name of Working Circle		Physical Target (ha)	Financial Requirement (Lac.)
1	Plantation Working Circle	Regeneration	639.000	175.73
		Felling	284.000	145.31
2	Plantation Management Working Circle	Regeneration	14.000	3.85
		Felling	14.000	65.45
3	Fire Protection (km)		3970.000	33.56
4	Maint. of forest boundaries (km)		254.376	5.44
5	Maint. / construction of boundary pillars (nos.)		1290	2.30

The MPRVVN Ltd. has submitted the proposal felling in the area of 298.000 ha for the year 2018-19 along with the financial provisions for the regeneration of plantation in the area of 653.000 ha during 2018-19.

Recommendations of REC:

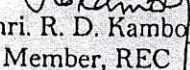
The REC examined the proposal of felling submitted by MPRVVN Ltd. for the 2018-19 and approves the proposal for felling on standard terms and condition.

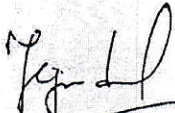
—X—


Dr. Sudesh Waghmare
Member, REC

Shri. H. D. Vala
Member, REC


Shri. B. Abhay Bhaskar
AIGF(C) / Member Secretary,
REC


Shri. R. D. Kamboj
Member, REC


Dr. Tejinder Singh
ADG (C) / Chairperson, REC