



भारत सरकार  
GOVERNMENT OF INDIA  
पर्यावरण, वन एवं जलवायु परिवर्तन मंत्रालय  
MINISTRY OF ENVIRONMENT, FOREST & CLIMATE CHANGE

क्षेत्रीय कार्यालय, पश्चिम क्षेत्र  
Regional Office, Western Region  
"केन्द्रीय पर्यावरण भवन"  
"Kendriya Paryavaran Bhavan"  
लिंक रोड नं-3, Link Road No. 3  
E-5, रविशंकर नगर/Ravi Shankar Nagar  
भोपाल (म.प्र.)/Bhopal-462016 (M.P.)  
Phone No. 0755-2466525, 2465496  
फैक्स नं./ Fax No. 0755-2463102  
अणुडाक /E-mail: rowz.bpl-mef@nic.in

No. 6-MPC036/2019-BHO/433

Date - 28/05/2020

To,

The Principal Secretary (Forests),  
Govt. of Madhya Pradesh,  
Vallabh Bhavan, Bhopal (M.P.)

Sub: Diversion of 37.00 ha Reserved forest land for extraction of Satri Lime Stone open cast mining in Survey No. RF(Old-690) New-776 in Village-Satri in favour of Shrawan Kumar Pathak in Satna District of Madhya Pradesh.


Ref : 1) APCCF (LM) M.P. letter No. F-1/FP/MP/MIN/22827/2016/1301 dated 05/05/2020.  
2) REC minutes letter No. 6-REC/10/2014-BHO/Part-II/418 dated 27/05/2020.

Sir,

Kind reference to above given subject and reference, I am directed to enclose herewith the copy of Agenda No. 2 of the minutes of meeting of 45<sup>th</sup> REC dated 27/05/2020, in which above said proposal was discussed. The copy of the minutes of meeting of 45<sup>th</sup> REC is also available on e.portal ([http://forestsclearance.nic.in/REC\\_Report.aspx](http://forestsclearance.nic.in/REC_Report.aspx)).


Further, you are requested to submit the detailed compliance report in accordance to decision taken at Agenda 2 of 45<sup>th</sup> REC meeting held on 26/05/2020 for further necessary action.

Encl : As above

  
(B. Abhay Bhaskar)  
Asstt. Inspector General of Forests (Central)

Copy to :-

1. The APCCF (LM) and Nodal Officer, Forest Department, Satpura Bhavan, Bhopal, M.P.
2. The Divisional Forest Officer, Forest Division Satna, District-Satna, Madhya Pradesh.
3. Shri Shrawan Kumar Pathak, 18, Gali No. 1, Semariya Chowk, Chanakyapuri Colony, Raghurajnagar, Satna, District-Satna, M.P.

  
(B. Abhay Bhaskar)  
Asstt. Inspector General of Forests (Central)

भारत सरकार  
GOVERNMENT OF INDIA  
पर्यावरण, वन एवं जलवायु परिवर्तन मंत्रालय  
MINISTRY OF ENVIRONMENT, FOREST & CLIMATE CHANGE  
**Regional Empowered Committee**  
Regional Office (WZ), Bhopal  
45<sup>th</sup> REC dt. 26/05/2020

F.No. 6-REC 10/2014-BHO/Part-II/418

Dated : 27/05/2020

**Minutes of Meeting**

The REC meeting was conducted through Video Conferencing (VC) and following members were present:

1. Shri Bibhash Kumar Thakur, DDGF (C) / Chairperson, REC
2. Shri H. D. Vala, Member, REC
3. Shri R. D. Kamboj, Member, REC
3. Dr. Sudesh Waghmare, Member, REC
4. Shri. B. Abhay Bhaskar, AIGF(C) / Member Secretary, REC

The following Special invitees were present:

1. Shri Sunil Agrawal, APCCF (LM)-cum-Nodal Office (FCA), Govt of Madhya Pradesh.
2. Shri Jaipal Singh, APCCF (L)-cum-Nodal Office (FCA), Govt of Gujarat

---O---

The following proposals were placed in the REC meeting for discussion:

**State : Madhya Pradesh**

**AGENDA NO. 1**

Diversion of 6.48 ha (online 6.67 ha) Reserved forest land for construction of new Broad Gauge Railway line from Dahod to Indore in Jhabua district in favour of Dy. Chief Engineer (construction), Western Railway in Ratlam Madhya Pradesh (6-MPC020/2020-BHO).

**General Description :**

- 1) The Legal status of the forest land proposed for diversion is Reserved Forest.
- 2) Maps of the site are submitted.
- 3) The item/purpose-wise break-up of to the forest land proposed for diversion .

Sl.No.	Particulars	Survey No.	Compt. No.	Area (Ha)
1.	Construction of new Broad Gauge Railway line from Dahod to Indore in Jhabua	RF- 291, 292	Pitol	6.48

- 4) In addition to the above forest land, 108.204 ha non-forest land is required for the project.
- 5) The estimated cost of the project is Rs. 164004.58 Lakh and manpower to be generated, Permanent- 2000 & Temporary- 350000 Person.
- 6) Cost-benefit analysis not submitted.
- 7) Density of vegetation is 0.1 and no tree to be cut in proposed forest land.
- 8) It has been certified that the requirement of proposed forest land is unavoidable & barest minimum. Details regarding exploration of alternatives and the suitability of present alternative on a map & comparative analysis is submitted. There is no violation of Forest (Conservation) Act, 1980.
- 9) The proposed forest land does not form any part of National Park/Wildlife Sanctuary/Biosphere Reserve/Tiger Reserve/Elephant Corridor etc. and proposed project is outside 10 km of the boundaries of the nearest protected area.
- 10) There is no protected archaeological/heritage site/defence establishment or any other important monument located in the proposed area.
- 11) Displacement of people and rehabilitation plan is not applicable.
- 12) CCF (T), Nodal Officer and State Government have recommended the proposal for approval.

**Documents submitted :**

- 1) The Certificate of Collector under FRA, 2006 is not submitted.

26/5/20

## AGENDA NO. 2

Proposal for diversion of 37.00 ha Reserved forest land for extraction of Satri Lime Stone open cast mining in Survey No. RF (Old-690) New-776 in Village-Satri in favour of Shrawan Kumar Pathak in Satna District of Madhya Pradesh. (6-MPC036/2019-BHO).

### General Information :



- 1) The Legal status of the forest land proposed for diversion is Reserved Forest.
- 2) Maps of the site is submitted.
- 3) The component-wise break-up of to the forest land proposed for diversion:

No.	Component wise breakup	Village	Forest Division	Survey No.	Area (Ha)
1.	Mining (Opencast)	Satri	Satna	RF- (Old 690) New-776	37.00
- 4) The proposal is part of 94 .22 acres (38.12 ha) by State Govt. of MP for which mining was approved vide letter no. 599/7481/12 dated 19/01/1973 for a period of 20 years in favour of Shrawan Kumar Pathak .
- 5) In addition to the above forest land, 1.129 ha non-forest land is also required for the project.
- 6) The estimated cost of the project is Rs. 400 Lakh and manpower to be generated, Permanent- 100 & Temporary- 50 person.
- 7) Cost-benefit analysis is submitted.
- 8) Density of vegetation is 0.00 & no trees are marked for felling.
- 9) It has been certified by Directorate of Geology & Mining vide its letter dated 18/01/2001 that there is no availability of the said mineral in adjacent Revenue land and its requirement is barest minimum.
- 10) The Certificate of Collector under FRA, 2006 and NOC of Gram Panchayat and proceedings of Gramsabha's are submitted.
- 11) The Site Inspection report in prescribed format of the concerned territorial DCF is available and no violation of Forest (Conservation) Act., 1980.
- 12) The proposed forest land does not form any part of National Park/Wildlife Sanctuary/Biosphere Reserve/Tiger Reserve/Elephant Corridor etc. and certificate regarding the proposed project to be outside 10 km of the boundaries of the nearest protected area has not been submitted by concerned DFO.
- 13) There is no protected archaeological/heritage site/defence establishment or any other important monument located in the proposed area.
- 14) Environmental Clearance is required under Environment (Protection) Act, 1986.
- 15) Letter of Intent, Mining plan, Mine closure plan/Reclamation plan is submitted.
- 16) Displacement of people and rehabilitation plan is not required.
- 17) CA is proposed over 38.129 ha (24.239 ha, Khasra No. 52, 53, 54, 55, 56, Village- Maheba and 13.890 ha, Khasra No. 32, Village-Kheriya, Tehsil- Rampur Baghelan, District-Satna). The suitability certificate for raising plantation of CA land, Map of CA and CA scheme is for 10 years is submitted.
- 18) CCF (T), Nodal Officer and State Government have recommended the proposal for approval.
- 19) This office had sought the information vide letter dt. 13/09/2019 on following points
  - a. Certificate for distance from nearest Protected Area (National Park/Wildlife Sanctuary/Wildlife Corridor).
  - b. Certified copy of prospecting approval and lease area from Competent Authority.
  - c. The FRA for non-linear project from concerned District Collector.
  - d. The CA Scheme for 10 years along with certified maps (SoI & Geo reference) and site suitability certificate.
  - e. The CA is submitted for 38.129 ha of non-forest land, however required detail, map & KML shall be uploaded on e.portal.
  - f. Legal access/ approach road to proposed area .
  - g. The KML file and map submitted does not match with each other, thus correct KML in accordance to map of proposed area shall be uploaded.
  - h. As per forwarding letter of Govt. of M.P. dated 23/07/2019, present case is renewal of F(C), A, 1980 clearance or regularization of pre 1980 approval may be clarified.
  - i. The broken up area, exact quantity & revenue generated shall be submitted.

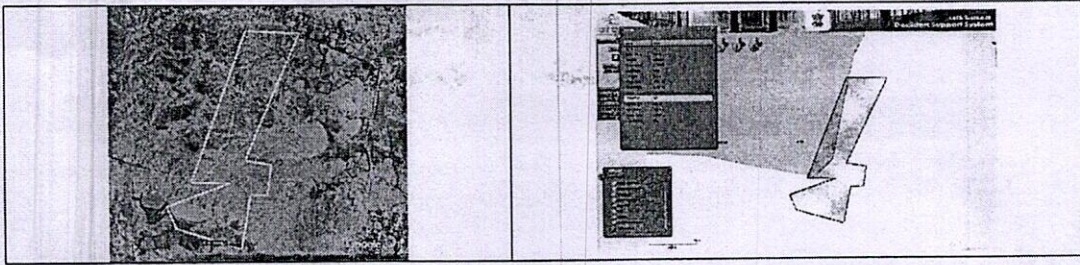
92/245/20  
3

- j. Demand of lime stone and distance from the nearest consumption point shall be justified.
  - k. Distance of nearest lime stone mine in the area.
  - l. The Geological map of area with location of proposed area & mineral density.
- 20) The information was submitted by the State Govt. vide letter dr. 07/10/2019 as follows
- a. The proposed area is 65 km away from Ranipur Wildlife Sanctuary, MP.
  - b. The Copy of lease deed is submitted and the proposal was approve propos to 1980 and this is the fresh application under Forest (Conservation) Act, 1980.The Mining Plan approved from IBM is submitted.
  - c. The FRA certificate form concerned DC is submitted.
  - d. The CA scheme for 10 year is submitted.
  - e. The KML for proposed CA land is uploaded on e.portal.
  - f. The UA is submitted that 1.2 ac. (0.48 ha) of revenue land shall be used as approached road.
  - g. The KML for proposed forest land is uploaded on e.portal.
  - h. The mining lease is granted prop to 1980 and this is fresh application under Forest (Conservation) Act, 1980.
  - i. Required details are submitted for extraction of minerals.
  - j. The demand for JP cement and Ultratech cement is submitted.
  - k. The nearest lime stone mine is 1.08 km away from the proposed forest land.
  - l. The Geological map of area with location of proposed area & mineral density is a submitted in mining plan.
- 21) The proposal was placed in the 40<sup>th</sup> REC held on 14/11/2019 at Agenda No. 8 and REC decided to *deferred* the proposal for want of following informations:
- 1. Environmental Clearance under Environment (Protection) Act, 1986
  - 2. Stock map of the proposed land for diversion as per the approved working plan as the Google Earth image shows the presence of trees in the proposed forest land for diversion.
  - 3. The CA land on NFL shows shift and the 6.73 ha out of 38.79 ha falling in nearby protected forest land thus, revised CA map, KML file along with location of the CA on Stock map showing forest boundary shall be submitted.
  - 4. The revised site specific CA scheme per the Para 2.8 (iii) of FCA Handbook 2019.
- 22) The State Govt. of Madhya Pradesh had reply vide letter dt. 05/05/2020 and submitted that:
- a. In respect to EC, the TOR form State Govt. of MP dt. 22/09/2018 is submitted.
  - b. Stock map of the area is submitted.
  - c. The CA land does not fall in forest area thus no need to change CA KML is submitted. The Stock map nearby forest area and joint inspection report is submitted.
  - d. The revised site specific CA scheme per the Para 2.8 (iii) of FCA Handbook 2019 is submitted. The CA scheme is amounting to Rs 2,22,18,673.00 which includes supervision charges Rs 20,19,879.00.

**DSS analysis**

Proposed area = 37 ha	DSS area = 36.91 ha
	
Proposed CA land area = 37 ha Fencing as per CA scheme = 3.8 km	DSS CA area = 38.79 ha Perimeter of KML = 3.9 km

26/5/20




**Recommendations of REC:**

The REC examined the proposal for diversion of forest land under the Forest (Conservation) Act, 1980. The REC also viewed the proposal on the Decision Support System (DSS) of FSI and took the note of the reply submitted by the State Govt vide letter dt. 05/05/2020.

Accordingly, the REC *defers* the proposal for diversion of 37.00 ha Reserved forest land for extraction of Satri Lime Stone open cast mining in Survey No. RF(Old-690) New-776 in Village-Satri in favour of Shrawan Kumar Pathak in Satna District of Madhya Pradesh for want of following informatons:

1. The CA area map submitted vide The State Govt. of Madhya Pradesh letter dt. 05/05/2020 shows considerable variation as compared with KML file (uploaded). This variation will reduce the area of CA land about 6 ha. Thus, the KML file needs to be prepared in accordance to map submitted vide State Govt. of Madhya Pradesh letter dt. 05/05/2020 and re-checked for required CA area & shall be uploaded.
  - a. Certified copy of original forest block map of P-801, because 6 ha of proposed CA land falls in Forest Compartment No. P-801.
  - b. Certified copy of original master sheet of Land Record, Revenue Department for proposed CA land.
  - c. Certified copy of digitised khasras for proposed CA land from 1955 to till date.



2. The khasra details along with area shall be rechecked with KML file area prepared in compliance to point No 1 (above).

----0----

**AGENDA NO. -3**

**Proposal for renewal of 4.6 ha Protected Forest land for mining of reserve of Ochre, White Clay and Laterite in favour of Shri Sharad Kumar Bansal, Jaitwara in Satna District in Madhya Pradesh (6-MPC066/2018-BHO).**

**General Information:**

- 1) The Legal status of the forest land proposed for diversion is Protected Forest. Previously diverted vide MoEFCC letter no. 8C/5/435/1997-FCW/2971 dated 19/12/2002 and 8C/5/435/1997-FCW/1805 dated 21/07/2009. Thus this case is *renewal of mining lease*.
- 2) Maps of the site are submitted.

*24/5/20*

**Progress Report of Past Felling and Present Proposal (Area in Ha.).**

Sl. No.	Year	MoEF&CC / RO (WZ), Bhopal letter dt.	Target Felling	Target Regeneration	Achievement Felling	Achievement Regeneration
1	2016-17	F. No. 9-3/2015/ROHQ dt. 30/10/2017	574.50	626.50	574.50	55.00
					(Harvested - 2017-18)	574.50
					<b>Total</b>	<b>629.50</b>
2	2017-18	F. No. 12-10/2015(FOR)/GJ/248 dt.04/06/2018	487.75	596.45	487.75	167.00
					(Harvested - 2018-19)	427.50
					<b>Total</b>	<b>594.50</b>
3	2018-19	F. No. 12-10/2015(FOR)/GJ/414 dt.27/05/2019	547.90	608.16	547.90	62.00
					(Harvested - 2018-19)	546.16
					<b>Total</b>	<b>608.16</b>
4	2019-20	<b>Proposal</b>	<b>696.00</b>	<b>696.00</b>	-	-

The Gujarat State Forest Development Corporation Ltd. has submitted the proposal for harvesting of the Eucalyptus plantations in the area of **696.00 ha** for the year 2019-20 along with the financial provisions for the regeneration of plantation in the area of **696.00 ha** during 2019-20.

**Recommendations of REC:**

The REC examined the proposal of felling submitted by GSFDC Ltd. for the 2019-20 and *approves* the proposal for felling on standard terms and condition.

-----x-----

*Approved Communicated on 27/5/20*  
 Dr. Sudesh Waghmare  
 Member, REC

*Approved Communicated on 26/5/20*  
 Dhri H.D. Vala  
 Member, REC

*[Signature]*  
 26/5/20  
 Shri B. Abhay Bhaskar  
 AIGF(C)/ Member Secretary, REC

*Approved Communicated on 26/5/20*  
 Shri R.D. Kamboj  
 Member, REC

*BL 26/5/20*  
 Shri Bibhash Kumar Thakur  
 DDGF(C) / Chairperson, REC

-----x-----