



भारत सरकार
GOVERNMENT OF INDIA
पर्यावरण, वन एवं जलवायु परिवर्तन मंत्रालय
MINISTRY OF ENVIRONMENT, FOREST
& CLIMATE CHANGE

क्षेत्रीय कार्यालय, पश्चिम क्षेत्र
Regional Office, Western Region
"केन्द्रीय पर्यावरण भवन"
"Kendriya Paryavaran Bhavan"
लिंक रोड नं०-३, Link Road No. 3
E-5, रविशंकर नगर/Ravi Shankar Nagar
भोपाल (म०प्र०)/Bhopal-462016 (M.P.)
Phone No. 0755-& 2466525, 2465496
फैक्स नं./ Fax No. 0755-2463102
अणुडाक /E-mail: rowz.bpl-mef@nic.in

No. 6-MPC 026/2019-BHO/409

To,

The APCCF (LM) and Nodal Officer
Govt. of M.P.,
Forest Department,
Satpura Bhawan, Bhopal, M.P.

24/05/2019

Sub : Diversion of 30.426 ha Protected forest land for re-construction and widening of 2 lane with paved shoulder from Km 0.00 to Km 43.00 on Gulganj-Amanganj- Pawai- Katni Road (NH-43 Ext.) in favour of Divisional Manager, Madhya Pradesh, Road Development Corporation Limited in Chhatarpur District in Madhya Pradesh.

Ref : 1) Your office letter No. F-5/865/2019/10-11/1333 dated 02/05/19.
2) REC minutes letter No. 6-REC/10/2014-BHO/Part-II/392 dated 17/05/2019.

Sir,

Kind reference to above given subject and reference, I am directed to enclose herewith the copy of Agenda No. 7 of the minutes of meeting of 35th REC dated 17/05/2019, in which above said proposal was discussed. The copy of the minutes of meeting of 35th REC is also available on e.portal (http://forestsclearance.nic.in/REC_Report.aspx).

Further, you are requested to submit the detailed compliance report in accordance to decision taken at Agenda 7 of 35th REC meeting held on 17/05/2019 for further necessary action.

Encl : As above

Yours faithfully

(B. Abhay Bhaskar)

Asstt. Inspector General of Forests (Central)

Copy to :-

1. The Divisional Forest Officer, Forest Division Chhatarpur, District-Chhatarpur, M.P.
2. The Divisional Manager, Madhya Pradesh, Road Development Corporation Limited, Sagar, District-Sagar, Madhya Pradesh.

(B. Abhay Bhaskar)

Asstt. Inspector General of Forests (Central)



Government of India
Ministry of Environment, Forest & Climate Change
Regional Office (WZ), Bhopal.
35th Meeting of Regional Empowered Committee, Bhopal
Dt. 17/05/2019



File No. 6-REC 10/2014-BHO/ Part II/392

Dated : 17-05-2019

Madhya Pradesh

Agenda 1

Proposal for diversion of 7.448 ha Reserved forest land for construction of new coal transportation road from Jayant to Morwa railway siding in favour of General Manager, Jayant Project NCL in Singrouli District in Madhya Pradesh (6-MPC018/2019-BHO).

- 1) The Legal status of the forest land proposed for diversion is Reserved Forest.
- 2) Maps of the site are submitted.
- 3) The item-wise break-up of to the forest land proposed for diversion :

No.	Purpose wise breakup	Forest Division	Village	Survey No.	Area (Ha)
1.	Construction of new coal transportation road	Singrouli	Medhauli	RF - 273	1.673
				RF - 274	5.774
TOTAL					7.448 Ha
- 4) In addition to the above forest land, no non-forest land is required for the project.
- 5) The estimated cost of the project is Rs. 2019 Lakh and manpower to be generated, Permanent- 00 & Temporary- 400 person.
- 6) Cost-benefit analysis not submitted.
- 7) Density of vegetation is 0.2 to 0.3 and 1,151 trees are marked for felling on the proposed forest land. A 906 number of trees upto 60 cm. Species-wise & girth-wise details is submitted.
- 8) It has been certified that the requirement of proposed forest land is unavoidable & barest minimum. Details regarding exploration of alternatives and the suitability of present alternative on a map & comparative analysis not submitted.
- 9) The Certificate of Collector under FRA, 2006 is not submitted.
- 10) The Site Inspection report in prescribed format of the concerned territorial DCF is submitted and no violation of Forest (Conservation) Act., 1980
- 11) The proposed forest land does not form any part of National Park/Wildlife Sanctuary/Biosphere Reserve/Tiger Reserve/Elephant Corridor etc. and outside 10 km of the boundaries of the nearest protected area.
- 12) There is no protected archaeological/heritage site/defence establishment or any other important monument located in the proposed area.
- 13) Displacement of people and rehabilitation plan is not required.
- 14) CA is proposed over 20.00 ha degraded forest land (Survey No. Barka PF 672, Van Suraksh Samiti- Sarratola, Tehsil-Sarai, District-Singrouli). The land is found suitable for raising plantation, Map of CA and CA scheme for 07 years is submitted.
- 15) CCF (T), Nodal Officer and State Government have recommended the proposal for approval.

Recommendations of REC:

The REC examined the proposal for diversion of forest land under the Forest (Conservation) Act, 1980. The REC also saw the proposal on the Decision Support System (DSS) of FSI.

Accordingly, the REC *defers* the proposal for diversion of 7.448 ha Reserved forest land for construction of new coal transportation road from Jayant to Morwa railway siding in favour of General Manager, Jayant Project NCL in Singrouli District in Madhya Pradesh for want of following information:

Recamboy

Jeff H

Smalab

Agenda 7

✓ Proposal for diversion of 30.426 ha Protected forest land for Reconstruction and widening of 2 lane with paved shoulder from Km 0.00 to Km 43.00 on Gulganj- Amanganj-Pawai- Katni Road (NH-43 Ext.) in favour of Divisional Manager, Madhya Pradesh, Road Development Corporation Limited in Chhatarpur District in Madhya Pradesh (6-MPC026/2019-BHO).

- 1) The Legal status of the forest land proposed for diversion is Protected Forest.
- 2) Maps of the site is submitted.
- 3) The purpose-wise break-up of to the forest land proposed for diversion :

The purpose-wise break-up of the forest land proposed for diversion :					
SN.	Purpose-wise break-up	Village	Survey No.	Legal Status	Forest land (Ha)
1	Reconstruction and widening of 2 lane with paved shoulder from Km 0.00 to Km 43.00 on Gulganj- Amanganj- Pawai- Katni Road (NH-43 Ext.)	Gulganj	PF- 321, 322, 323, 347, 368, 369, 370, 371, 372, 373, 374, 425, 427, 428, 429, 433, 434, 435	Protected Forest	0.301
		Bakshwaha			6.361
		PathariKhurd			0
		Bharatpura			0
		Bijawar			3.074
		Deori			0
		PatharVeera			0.39
		Pathar			1.75
		Dharampura			5.421
		Deora			9
		Baraspura			1.272
		Kupi			2.857
TOTAL					30.426 Ha

- 4) A 26.598 ha non-forest land is also required for the project.
- 5) The estimated cost of the project is Rs. 35497 Lakh and manpower to be generated, Permanent- 150 & Temporary- 600 person.
- 6) Cost-benefit analysis is submitted.
- 7) Density of vegetation is 0.2 to 0.5 and 1,883 trees are marked for felling on the proposed forest land. A 872 number of trees upto 60 cm. Species-wise & girth-wise details have been made available.
- 8) It has been certified that the requirement of proposed forest land is unavoidable & barest minimum. Details regarding exploration of alternatives and the suitability of present alternative on a map & comparative analysis not required for the project.
- 9) NOC of Gram Panchayat is not required for linear diversion of forest land.
- 10) The Certificate of Collector under FRA, 2006 not submitted.
- 11) The Site Inspection report in prescribed format of the concerned territorial DCF is available and no violation of Forest (Conservation) Act., 1980.
- 12) The proposed forest land does not form any part of National Park/Wildlife Sanctuary/Biosphere Reserve/Tiger Reserve/Elephant Corridor etc. and outside 10 km of the boundaries of the nearest protected area not submitted by concerned DFO.
- 13) There is no protected archaeological/heritage site/defence establishment or any other important monument located in the proposed area.
- 14) Displacement of people and rehabilitation plan is not applicable.
- 15) CA is proposed over 70.00 ha. Degraded forest land (Survey No. P-717, Gram Van Samiti- Jujharnagar (Beat- Barigarh), Forest Division- Chhatarpur, District-Chhatarpur). The land is found suitable for raising plantation, Map of CA and CA scheme for 8 years is submitted.
- 16) CCF (T), Nodal Officer and State Government have recommended the proposal for approval.

Recommendations of REC:

The REC examined the proposal for diversion of forest land under the Forest (Conservation) Act, 1980. The REC also saw the proposal on the Decision Support System (DSS) of FSI.

Accordingly, the REC *defers* the proposal for diversion of 30.426 ha Protected forest land for Reconstruction and widening of 2 lane with paved shoulder from Km 0.00 to Km 43.00 on Gulganj- Amanganj-Pawai- Katni Road (NH-43 Ext.) in favour of Divisional Manager, Madhya Pradesh, Road Development Corporation Limited in Chhatarpur District in Madhya Pradesh for want of following information:

8-35th REC dt. 17/5/19

[Signature]

[Signature]

[Signature]

[Signature]
12/5/19

1. The FRA certificate.
2. Part of proposed area falls in Reserve Forest (Compartment No. 71, Bada Malehara, Chhatarpur) which is not submitted in the proposal. This needs to be verified and submitted.
3. As the user agency is MPRDC, the CA on non-forest land in accordance to para 2.5 (f) of F(C)A, 1980 Handbook 2019 shall be submitted along with the map, KML file and ten years CA scheme.

-----X-----
Agenda 8

Diversion of 197.039 ha (original proposal 206.442 ha) Forest land for construction of 765 KV D/C Vindhyaachal-Varanasi Transmission Line in Singrauli, Rewa and Sidhi forest division of Singrauli, Rewa and Sidhi district in favour of Powergrid Varanasi Transmission System Limited (6-MPA09/2019-BHO).

1. Legal status of the forest land proposed for diversion has been mentioned as Reserved and Protected Forestland.
2. There is no non-forest land is mentioned for the project.
3. The item-wise break-up of the forest land proposed for diversion.

Sl. No.	Division	Forest Land (ha.)	Legal Status
1	Singrauli	67.22	Protected Forest
2	Singrauli	90.403	Reserved Forest
3	Sidhi West(T)	14.854	Section 4
4	Rewa(T)	24.562	Reserved Forest
Total		197.039	

4. Map of the site is available.
5. The estimated cost of the project is Rs. 323.51 lakh and employment generation- 1,87,800 person temporary and 00 permanent. Cost-Benefit analysis is available.
6. Density of vegetation is 0.6 in Singrauli and 0.2 in Rewa and Sidhi each and there are 47,013 trees are marked for felling on the proposed forest land.
7. It has been certified that the requirement of proposed forest land is unavoidable & barest minimum. Details regarding exploration of alternatives alignment and the suitability of present alternative map is submitted.
8. Certificate of Collector (for FRA) is submitted.
9. The Site Inspection report of the concerned DFOs is available and no violation of Forest (Conservation) Act. 1980.
10. The Site Inspection report of the concerned CF/CCF is available.
11. The proposed forest land is a part of Wildlife Sanctuary/Biosphere Reserve/Tiger Reserve/Elephant Corridor etc. and with in 10 km radius of the boundaries of Bagdhara Wildlife Sanctuary. Part of the project passes through Songharial Wildlife Sanctuary.
12. There is no protected archaeological/heritage site/defence establishment or any other important monument located in the proposed area.
13. Displacement of people is involved in Singrauli forest division.
14. CA is proposed over 485.00 ha degraded forest land. CA Scheme is for 10 years. Details of CA is as below:-
 - (i) Survey No. RF 562, Village-Bhadeli, Tehsil- Mada, District-Singrauli, -60.00 ha.
 - (ii) Survey No. RF 554, Village-Dhangadh, Tehsil-Mada, District- Singrauli - 60.00 ha.
 - (iii) Survey No. PF 419, Village-Makrohar, Tehsil- Mada, District- Singrauli - 60.00 ha.
 - (iv) Survey No. RF 570, Village-Langhadol, Tehsil- Mada, District- Singrauli- 60.00 ha.
 - (v) Survey No. RF 551, Village-Bindul, Tehsil- Mada, District- Singrauli, area- 60.00 ha.
 - (vi) Survey No. PF 429, Village-Badgad, Tehsil- Mada, District- Singrauli - 30.00 ha.
 - (vii) Survey No. RF 559, Village-Buchro, Tehsil- Mada, District- Singrauli- 70.00 ha.
 - (viii) Survey No. Kuseda P-908, Tehsil- Bahri, District- Sidhi, area- 30.00 ha.
 - (ix) Survey No. RF 350, Village-Amha, Tehsil- Hanumna, District- Rewa- 40.00 ha.
 - (x) Survey No. PF 396, Village-Damodargadh, Tehsil- Hanumna, Rewa - 15.00 ha.
 - (xi) Suitability certificate for CA, Map of CA and CA scheme for 10 yrs is submitted.

After fulfilment of above conditions from the State Govt. of Gujarat, the Regional Office, Bhopal may issue the necessary order.

-----X-----

Additional Agenda 15

Additional / supplementary felling permission for the year 2018-19 of Madhya Pradesh Rajya Van Vikas Nigam Ltd., Govt. of Madhya Pradesh. (File No. 12-4/89(FOR)Vol-VI)

The proposal for additional / supplementary felling was submitted by the Madhya Pradesh Rajya Van Vikas Nigam Ltd., Govt. of Madhya Pradesh for the year 2018-19 vide its letter dt. 13/03/2019. The same was examined by the Regional Office, Bhopal and sought some additional information vide this office letter dt. 30/04/2019. The Madhya Pradesh Rajya Van Vikas Nigam Ltd., Govt. of Madhya Pradesh had submitted the information vide letter dt. 10/05/2019. Further, compartment wise details is being submitted by MPRVVN Ltd. vide letter dt. 16/05/2019 and proposal is as follows:-

The additional / supplementary felling proposal for Barghat Project Division


Sl. No.	Name of Working Circle		Physical Target (ha)	Financial Requirement (Lac.)
1	Plantation Working Circle	Regeneration	639.000	175.73
		Felling	284.000	145.31
2	Plantation Management Working Circle	Regeneration	14.000	3.85
		Felling	14.000	65.45
3	Fire Protection (km)		3970.000	33.56
4	Maint. of forest boundaries (km)		254.376	3.44
5	Maint. / construction of boundary pillars (nos.)		1290	2.30


The MPRVVN Ltd. has submitted the proposal felling in the area of 298.000 ha for the year 2018-19 along with the financial provisions for the regeneration of plantation in the area of 653.000 ha during 2018-19.


Recommendations of REC:

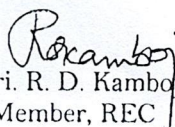
The REC examined the proposal of felling submitted by MPRVVN Ltd. for the 2018-19 and approves the proposal for felling on standard terms and condition.

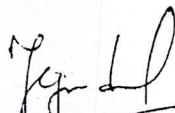
-----X-----


Dr. Sudesh Waghmare
Member, REC


Shri. H. D. Vala
Member, REC


Shri. B. Abhay Bhaskar
AIGF(C) / Member Secretary,
REC


Shri. R. D. Kamboj
Member, REC


Dr. Tejinder Singh
ADG (C) / Chairperson, REC