



भारत सरकार
GOVERNMENT OF INDIA
पर्यावरण, वन एवं जलवायु परिवर्तन मंत्रालय
MINISTRY OF ENVIRONMENT, FOREST
& CLIMATE CHANGE

क्षेत्रीय कार्यालय, पश्चिम क्षेत्र
Regional Office, Western Region
"केन्द्रीय पर्यावरण भवन"

"Kendriya Paryavaran Bhavan"

लिंक रोड नं०-३, Link Road No. 3

E-5, रविशंकर नगर/Ravi Shankar Nagar

भोपाल (म०प्र०)/Bhopal-462016 (M.P.)

Phone No. 0755-& 2466525, 2465496

फैक्स नं./ Fax No. 0755-2463102

अणुडाक /E-mail: rowz.bpl-mef@nic.in

RT-24/05/2019

No. 6-MPC 021/2019-BHO/405

To,

The APCCF (LM) and Nodal Officer
Govt. of M.P.,
Forest Department,
Satpura Bhawan, Bhopal, M.P.

Sub : Diversion of 14.22 ha Protected forest land for construction of Mandliya Ghat Tank Project in Village- Bajna in favour of Executive Engineer, Water Resources Division in Ratlam District of Madhya Pradesh.

Ref: 1) Your office letter No. F-3/85/2018/10-11/16/1125 dated 23/04/19.
2) REC minutes letter No. 6-REC/10/2014-BHO/Part-II/392 dated 17/05/2019.

Sir,

Kind reference to above given subject and reference, I am directed to enclose herewith the copy of Agenda No. 2 of the minutes of meeting of 35th REC dated 17/05/2019, in which above said proposal was discussed. The copy of the minutes of meeting of 35th REC is also available on e.portal (http://forestsclearance.nic.in/REC_Report.aspx).

Further, you are requested to submit the detailed compliance report in accordance to decision taken at Agenda 2 of 35th REC meeting held on 17/05/2019 for further necessary action.

Yours faithfully

Encl : As above

(B. Abhay Bhaskar)

Asstt. Inspector General of Forests (Central)

Copy to :-

1. The Divisional Forest Officer, Forest Division Ratlam, District-Ratlam, Madhya Pradesh.
2. The Executive Engineer, Water Resources Division, Ratlam, District-Ratlam, Madhya Pradesh.

(B. Abhay Bhaskar)

Asstt. Inspector General of Forests (Central)



Government of India
Ministry of Environment, Forest & Climate Change
Regional Office (WZ), Bhopal.
35th Meeting of Regional Empowered Committee, Bhopal
Dt. 17/05/2019



File No. 6-REC 10/2014-BHO/ Part II/392

Dated : 17-05-2019

Madhya Pradesh

Agenda 1

Proposal for diversion of 7.448 ha Reserved forest land for construction of new coal transportation road from Jayant to Morwa railway siding in favour of General Manager, Jayant Project NCL in Singrouli District in Madhya Pradesh (6-MPC018/2019-BHO).

- 1) The Legal status of the forest land proposed for diversion is Reserved Forest.
- 2) Maps of the site are submitted.
- 3) The item-wise break-up of to the forest land proposed for diversion :

| No. | Purpose wise breakup | Forest Division | Village | Survey No. | Area (Ha) |
|-------|--|-----------------|----------|------------|-----------|
| 1. | Construction of new coal transportation road | Singrouli | Medhauri | RF - 273 | 1.673 |
| | | | | RF - 274 | 5.774 |
| TOTAL | | | | | 7.448 Ha |

- 4) In addition to the above forest land, no non-forest land is required for the project.
- 5) The estimated cost of the project is Rs. 2019 Lakh and manpower to be generated, Permanent- 00 & Temporary- 400 person.
- 6) Cost-benefit analysis not submitted.
- 7) Density of vegetation is 0.2 to 0.3 and 1,151 trees are marked for felling on the proposed forest land. A 906 number of trees upto 60 cm. Species-wise & girth-wise details is submitted.
- 8) It has been certified that the requirement of proposed forest land is unavoidable & barest minimum. Details regarding exploration of alternatives and the suitability of present alternative on a map & comparative analysis not submitted.
- 9) The Certificate of Collector under FRA, 2006 is not submitted.
- 10) The Site Inspection report in prescribed format of the concerned territorial DCF is submitted and no violation of Forest (Conservation) Act., 1980
- 11) The proposed forest land does not form any part of National Park/Wildlife Sanctuary/Biosphere Reserve/Tiger Reserve/Elephant Corridor etc. and outside 10 km of the boundaries of the nearest protected area.
- 12) There is no protected archaeological/heritage site/defence establishment or any other important monument located in the proposed area.
- 13) Displacement of people and rehabilitation plan is not required.
- 14) CA is proposed over 20.00 ha degraded forest land (Survey No. Barka PF 672, Van Suraksh Samiti- Sarratola, Tehsil-Sarai, District-Singrouli). The land is found suitable for raising plantation, Map of CA and CA scheme for 07 years is submitted.
- 15) CCF (T), Nodal Officer and State Government have recommended the proposal for approval.

Recommendations of REC:

The REC examined the proposal for diversion of forest land under the Forest (Conservation) Act, 1980. The REC also saw the proposal on the Decision Support System (DSS) of FSI.

Accordingly, the REC *defers* the proposal for diversion of 7.448 ha Reserved forest land for construction of new coal transportation road from Jayant to Morwa railway siding in favour of General Manager, Jayant Project NCL in Singrouli District in Madhya Pradesh for want of following information:

I-35th REC dt. 17/5/19

[Signature]
17/5/19

[Signature]

[Signature]

[Signature]

1. The KML file of mining lease area and the FC clearance for the area.
2. The FRA certificate.
3. The Cost benefit ratio.
4. The details regarding exploration of alternative and maps certified by DFO.
5. The Sol, Geo referenced map of CA and CA scheme for ten years.
6. The DSS analysis shows, agriculture and encroachment, thus CA free from all incumbencies shall be submitted.

—x—

Agenda 2

✓ Proposal for diversion of 14.22 ha Protected forest land for construction of Mandliya Ghat Tank Project in Village- Bajna in favour of Executive Engineer, Water Resources Division in Ratlam District of Madhya Pradesh (6-MPC021/2019-BHO).

- 1) The Legal status of the forest land proposed for diversion is Protected Forest.
- 2) Maps of the site are submitted.
- 3) The item-wise break-up of to the forest land proposed for diversion:

| SN | Item-wise break-up | Village | Survey No. | Forest Land | Area (Ha) |
|--------------|-------------------------------|----------|--------------|------------------|-----------------|
| 1. | Site of Main Tank | Mandliya | P-83, & P-85 | Protected Forest | 1.16 |
| 2. | Waste weir Spill way | | | | 0.10 |
| 3. | Submergence area of Main Tank | | | | 12.96 |
| TOTAL | | | | | 14.22 Ha |

- 4) A 37.06 ha non-forest land is also required for the project.
- 5) The estimated cost of the project is Rs. 51796 Lakh and manpower to be generated not submitted.
- 6) Cost-benefit analysis is submitted. The proposed command area is 814 ha.
- 7) Density of vegetation is 0.2 and 423 trees are marked for felling on the proposed forest land. A 166 number of trees upto 60 cm. Species-wise & girth-wise details:
 - a) No. of trees at FRL Level - 423 trees.
 - b) No. of trees at FRL -2M - 328 trees.
 - c) No. of trees at FRL -4M - 224 trees.
- 8) It has been certified that the requirement of proposed forest land is unavoidable & barest minimum. Details regarding exploration of alternatives and the suitability of present alternative have been given on a map & comparative analysis is submitted.
- 9) NOC of Gram Panchayat, proceedings of Gram sabha's and Certificate of Collector under FRA, 2006 is submitted.
- 10) The Site Inspection report in prescribed format of the concerned territorial DCF is submitted and no violation of Forest (Conservation) Act, 1980.
- 11) The proposed forest land does not form any part of National Park/Wildlife Sanctuary/Biosphere Reserve/Tiger Reserve/Elephant Corridor etc. and outside 10 km of the boundaries of the nearest protected area.
- 12) There is no protected archaeological/heritage site/defence establishment or any other important monument located in the proposed area.
- 13) Catchment Area Treatment Plan is not applicable for Minor Irrigation Project.
- 14) Displacement of people and rehabilitation plan is submitted.
- 15) CA is proposed over 14.220 ha. non-forest land (Survey No. 118/4 & 118/3 Village - Kansar, Tehsil- Piploda, District- Ratlam. The land is found suitable for raising plantation, Map of CA and CA scheme is for 07 years is submitted.
- 16) CCF (T), Nodal Officer and State Government have recommended the proposal for approval.

Recommendations of REC:

The REC examined the proposal for diversion of forest land under the Forest (Conservation) Act, 1980. The REC also saw the proposal on the Decision Support System (DSS) of FSI.

[Signature]
17/5/19

2-35th REC dt. 17/5/19

[Signature]

[Signature]

[Signature]

Accordingly, the REC *defers* the proposal for diversion 14.22 ha Protected forest land for construction of MandliyaGhat Tank Project in Village- Bajna in favour of Executive Engineer, Water Resources Division in Ratlam District of Madhya Pradesh for want of following information:

1. Comparative analysis of alternatives and map duly certified by DFO.
2. CA scheme for 10 years on survey no. 118/4 and 118/3.
3. The DSS analysis shows that the polygon / KML file for proposed diversion area is not prepared correctly. Whereas the polygon / KML file submitted encloses non-forest land showing it as forest land and on the other hand forest land which is part of the submergence is not taken in to the account. Therefore, correct polygon / KML file showing all the forest area shall be submitted.

---x---

Agenda 3

Proposal for diversion of 15.00 ha Protected Forest land for construction of Rawati Nala (Dabri) Tank in Village-Dabri in favour of Executive Engineer, Water Resources Division in Ratlam District in Madhya Pradesh (6-MPC022/2019-BHO).

- 1) The Legal status of the forest land proposed for diversion is Protected Forest.
- 2) Maps of the site is submitted.
- 3) The item-wise break-up of to the forest land proposed for diversion:

| No. | Item-wise break-up | Division | Compartment No. | Legal Status | Area (Ha) |
|-------|--------------------------|----------|-----------------|------------------|-----------|
| 1. | Submergence of main Tank | Ratlam | P-38 | Protected Forest | 15.00 |
| TOTAL | | | | | 15.00 Ha |
- 4) A 6.01 ha non-forest land is also required for the project.
- 5) The estimated cost of the project is Rs. 10,72,100 Lakh and manpower to be generated not submitted.
- 6) Cost-benefit analysis is submitted. Command area is 170 ha. & CAT plan not applicable.
- 7) Density of vegetation is 0.4 and 01 trees are marked for felling on the proposed forest land. No. of tree at FRL-4 meter - 01.
- 8) It has been certified that the requirement of proposed forest land is unavoidable & barest minimum. Details regarding exploration of alternatives and the suitability of present alternative map & comparative analysis is submitted.
- 9) NOC of Gram Panchayat, proceedings of Gramsabha and Certificate of Collector under FRA, 2006 is submitted.
- 10) The Site Inspection report in prescribed format of the concerned territorial DCF is available and no violation of Forest (Conservation) Act., 1980.
- 11) The proposed forest land does not form any part of National Park/Wildlife Sanctuary/Biosphere Reserve/Tiger Reserve/Elephant Corridor etc and outside 10 km of the boundaries of the nearest protected area.
- 12) There is no protected archaeological/heritage site/defence establishment or any other important monument located in the proposed area.
- 13) Displacement of people and rehabilitation plan is not applicable.
- 14) CA is proposed over 15.00 ha non-forest land on Survey No. 118/4, Village- Kansar, Tehsil- Piploda, District-Ratlam. The land is found suitable for raising plantation, Map of CA and CA scheme is for 07 years is submitted.
- 15) CCF (T), Nodal Officer and State Government have recommended the proposal for approval.

Recommendations of REC:

The REC examined the proposal for diversion of forest land under the Forest (Conservation) Act, 1980. The REC also saw the proposal on the Decision Support System (DSS) of FSI.

Accordingly, the REC *defers* the proposal for diversion of 15.00 ha Protected Forest land for construction of RawatiNala (Dabri) Tank in Village-Dabri in favour of Executive Engineer, Water Resources Division in Ratlam District in Madhya Pradesh for want of following information:

Ratlam

Jeppu H *Srinath*

After fulfilment of above conditions from the State Govt. of Gujarat, the Regional Office, Bhopal may issue the necessary order.

-----X-----

Additional Agenda 15

Additional / supplementary felling permission for the year 2018-19 of Madhya Pradesh Rajya Van Vikas Nigam Ltd., Govt. of Madhya Pradesh. (File No. 12-4/89(FOR)Vol-VI)

The proposal for additional / supplementary felling was submitted by the Madhya Pradesh Rajya Van Vikas Nigam Ltd., Govt. of Madhya Pradesh for the year 2018-19 vide its letter dt. 13/03/2019. The same was examined by the Regional Office, Bhopal and sought some additional information vide this office letter dt. 30/04/2019. The Madhya Pradesh Rajya Van Vikas Nigam Ltd., Govt. of Madhya Pradesh had submitted the information vide letter dt. 10/05/2019. Further, compartment wise details is being submitted by MPRVVN Ltd. vide letter dt. 16/05/2019 and proposal is as follows:-

The additional / supplementary felling proposal for Barghat Project Division


| Sl. No. | Name of Working Circle | Physical Target (ha) | Financial Requirement (Lac.) |
|---------|--|----------------------|------------------------------|
| 1 | Plantation Working Circle | Regeneration | 639.000 |
| | | Felling | 284.000 |
| 2 | Plantation Management Working Circle | Regeneration | 14.000 |
| | | Felling | 14.000 |
| 3 | Fire Protection (km) | 3970.000 | 33.56 |
| 4 | Maint. of forest boundaries (km) | 254.376 | 3.44 |
| 5 | Maint. / construction of boundary pillars (nos.) | 1290 | 2.30 |

The MPRVVN Ltd. has submitted the proposal felling in the area of 298.000 ha for the year 2018-19 along with the financial provisions for the regeneration of plantation in the area of 653.000 ha during 2018-19.


Recommendations of REC:

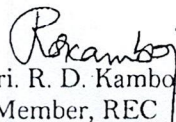
The REC examined the proposal of felling submitted by MPRVVN Ltd. for the 2018-19 and *approves* the proposal for felling on standard terms and condition.


-----X-----


Dr. Sudesh Waghmare
Member, REC

Shri. H. D. Vala
Member, REC


Shri. B. Abhay Bhaskar
AIGF(C) / Member Secretary,
REC


Shri. R. D. Kamboj
Member, REC


Dr. Tejinder Singh
ADG (C) / Chairperson, REC

-----X-----