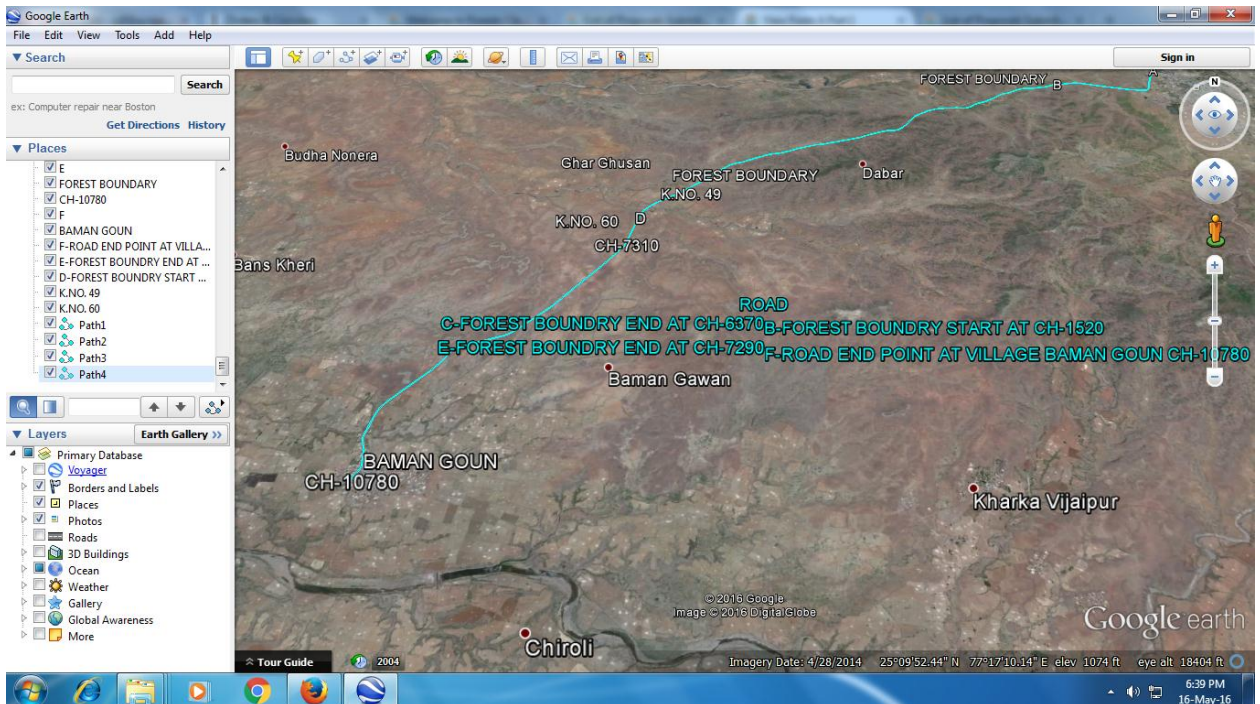


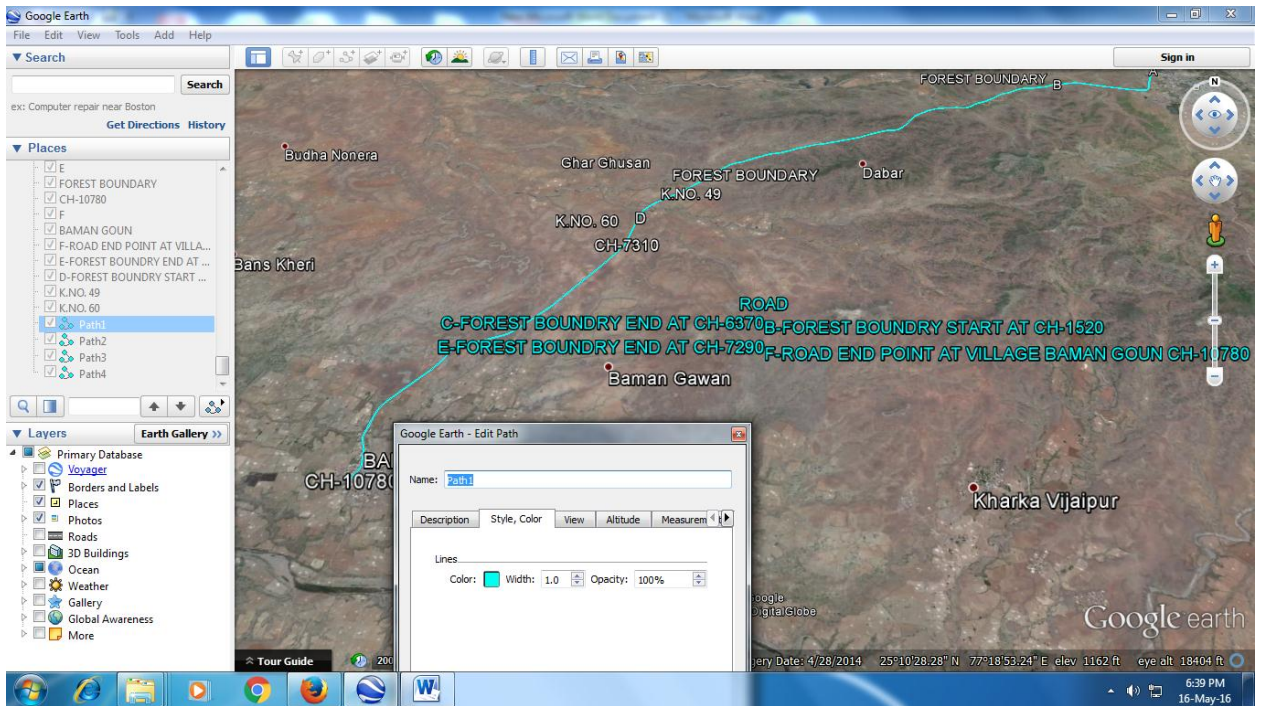
**OFFICE OF THE PRINCIPLE CHIEF CONSERVATOR OF FOREST, HOFF,
RAJASTHAN, JAIPUR**

In referenced to para 21/N, CCF resubmitted the proposal after amendment corrections. User Agency submits digital maps of the proposal FP/RJ/Road/6997/2014 as per required by MOEF & CC for their letter no.8B/Raj/06/26/2015/FC/For-3 dated 05.04.2016. After examination of digital maps some query in the submitted digital maps.

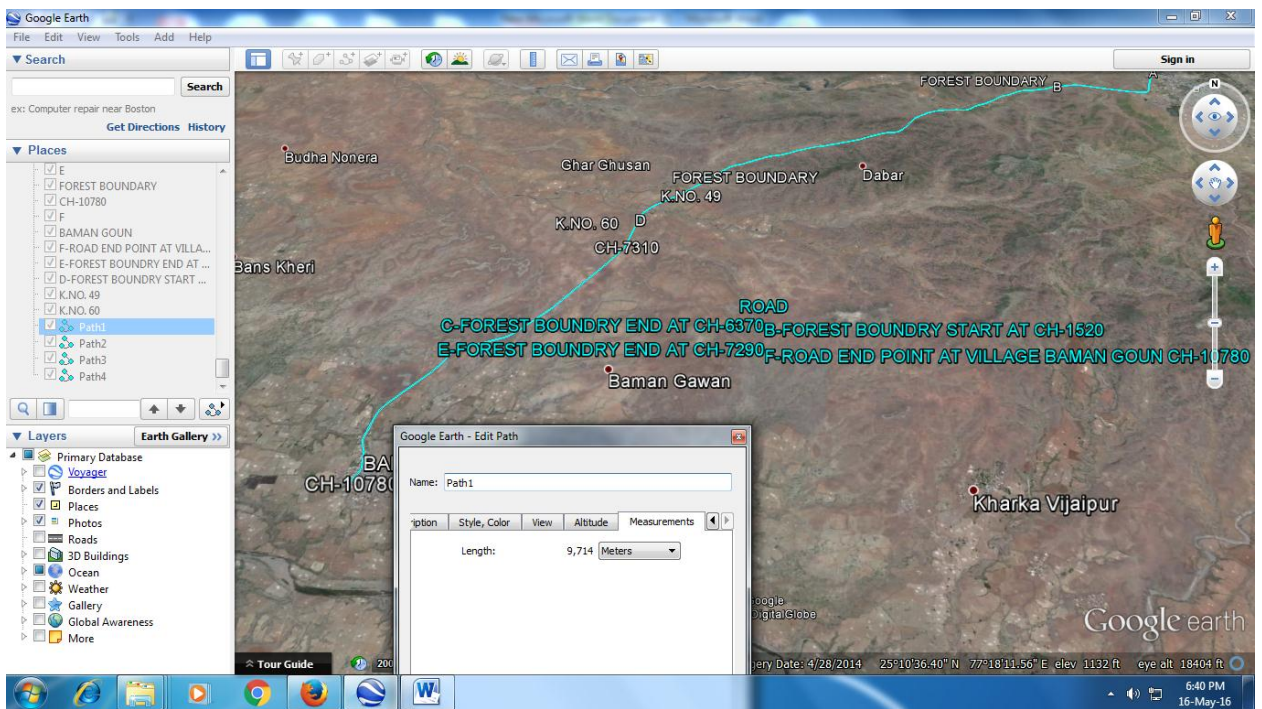
1. Digital Maps are in polyline shape while MOEF & CC required digital maps in polygon shape for DSS analysis.
2. Sheet No 1 expressed that provided digital maps are prepared in path. Total path are 4.
3. Sheet no 2 expressed that provided digital maps are in line shape.
4. Sheet No 3 expressed that provided digital maps have a length of 9724 meter in forest while the length of road in forest is only 4850 meter.
5. Digital maps shows only forest area while the proposal has non forest land therefore non forest land details should be shown in KML file.

Hence, Digital maps are not satisfactory, the proposal is to be forwarded to CCF for modify/ revised digital maps.





Sheet No. 2



Sheet No. 3