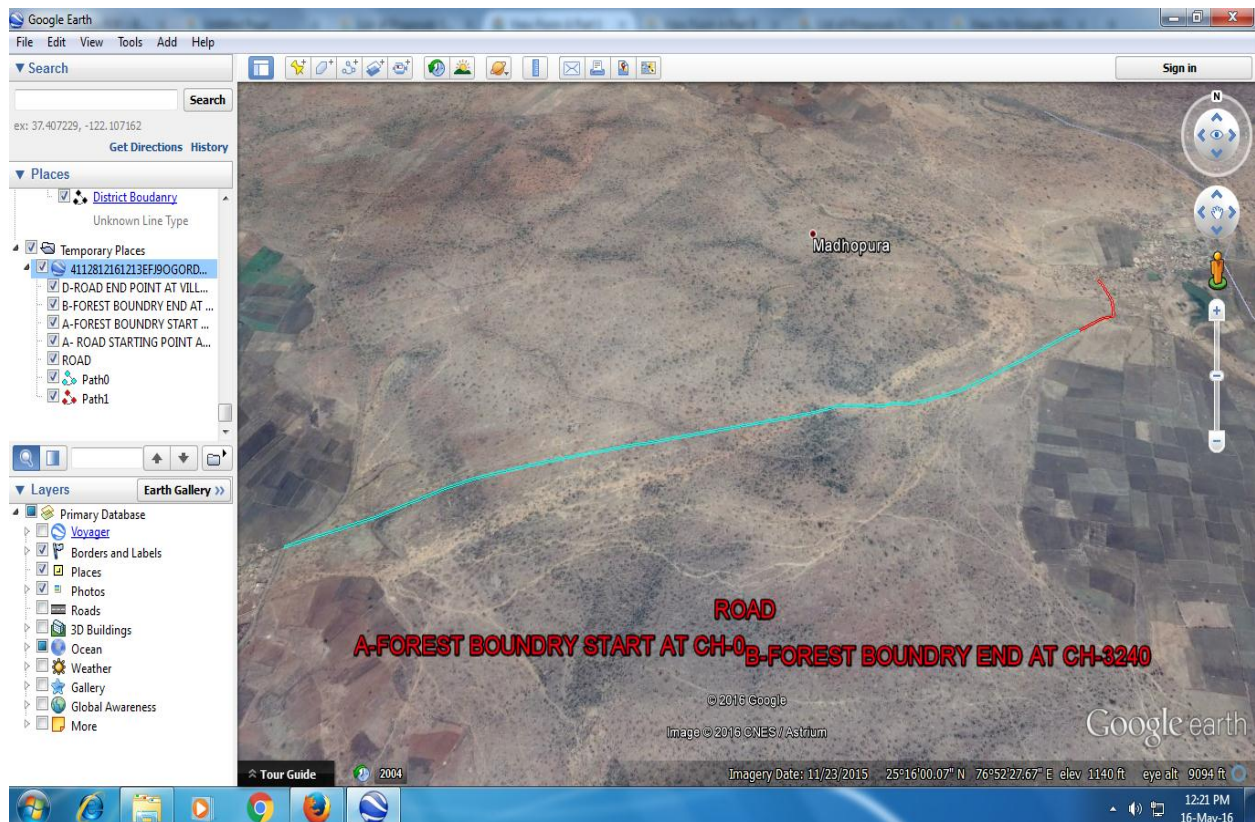


OFFICE OF THE PRINCIPLE CHIEF CONSERVATOR OF FOREST, HOFF, RAJASTHAN, JAIPUR

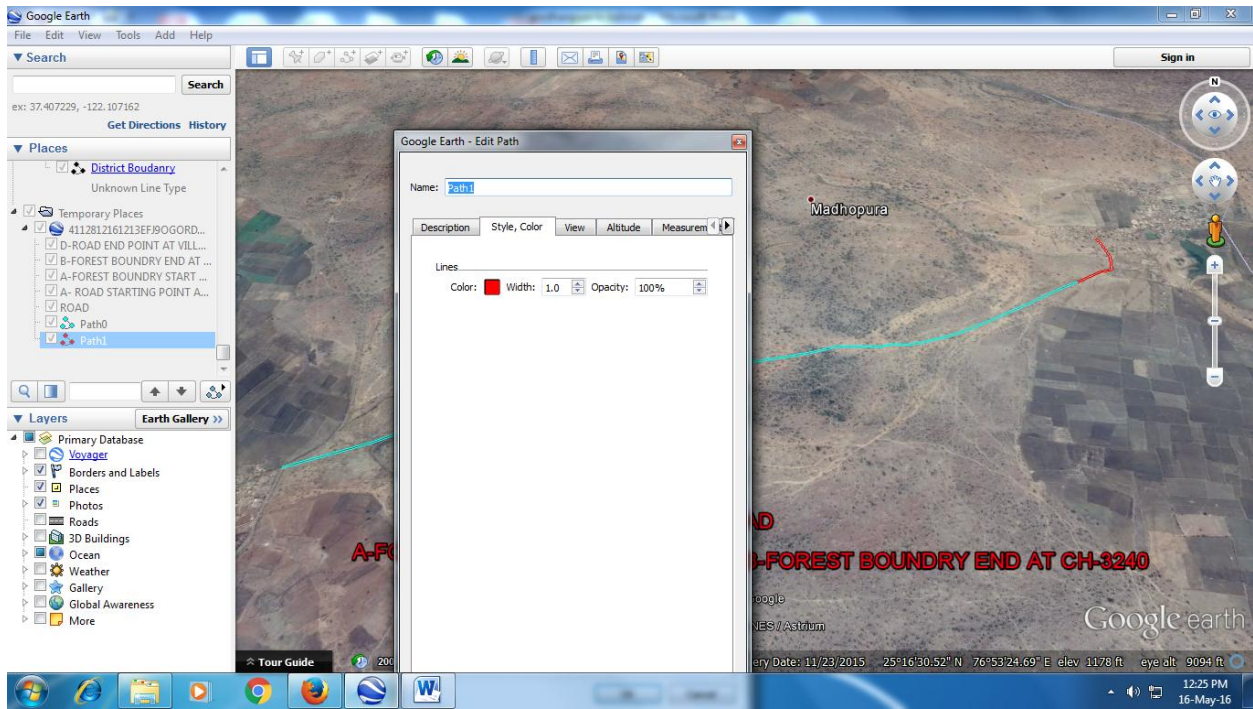
CCF resubmitted the proposal after amendment corrections. User Agency submits digital maps of the proposal FP/RJ/Road/7000/2014 as per required by MOEF & CC for their letter no.8B/Raj/06/19/2015/FC/1392 dated 4.12.2015. After examination of digital maps some query in the submitted digital maps.

1. Digital Maps are in line shape while MOEF &CC required in polygon shape for DSS analysis.
2. Sheet No 1 expressed that provided digital maps are prepared in path.
3. Sheet no 2 expressed that provided digital maps are in line shape.
4. Sheet No 3 expressed that provided digital maps have a length of 6505 meter in forest while the length of road in forest is only 2980 meter.

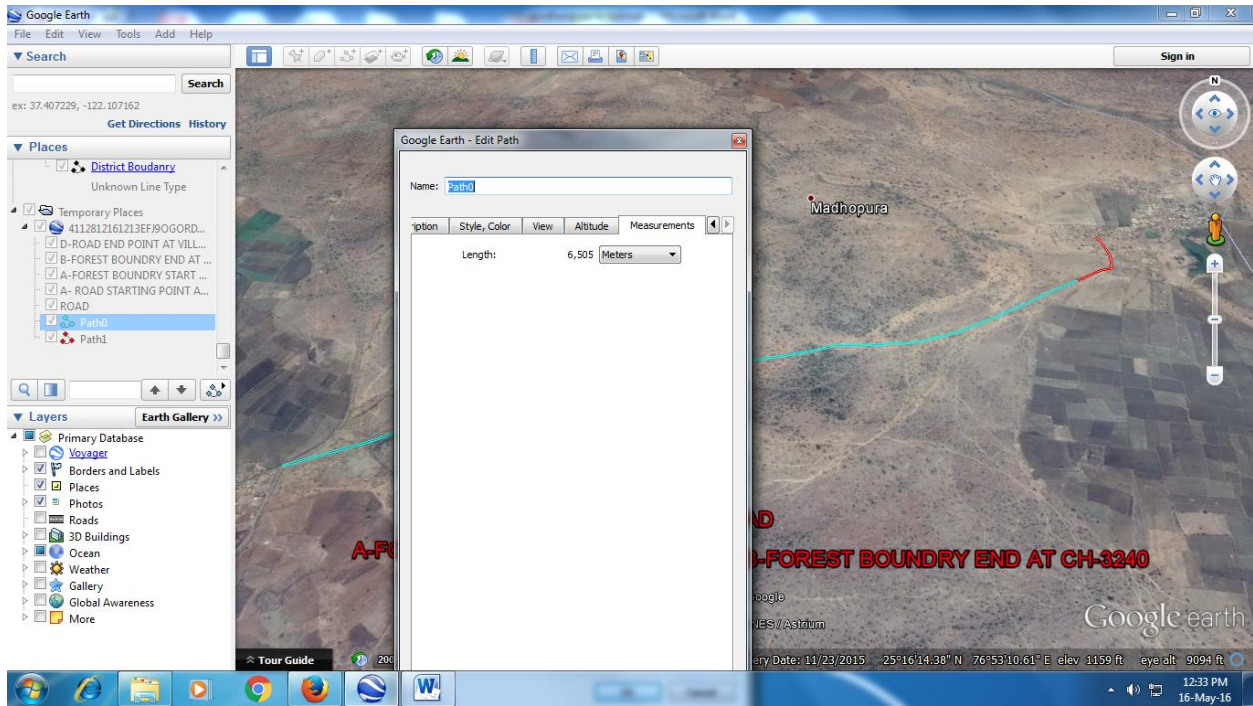
Hence, Digital maps are not satisfactory, the proposal is to be forwarded to CCF for modify/ revised digital maps.



Sheet No 1



Sheet No 2



Sheet No 3