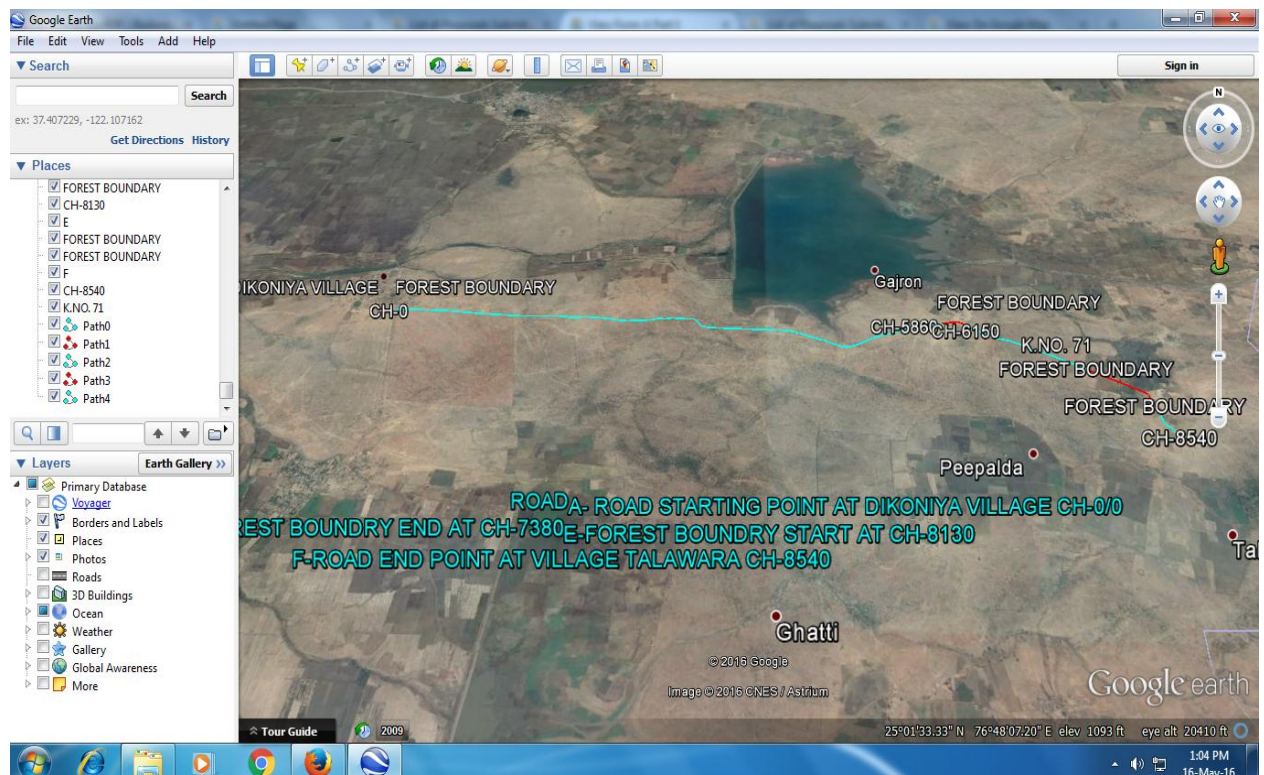


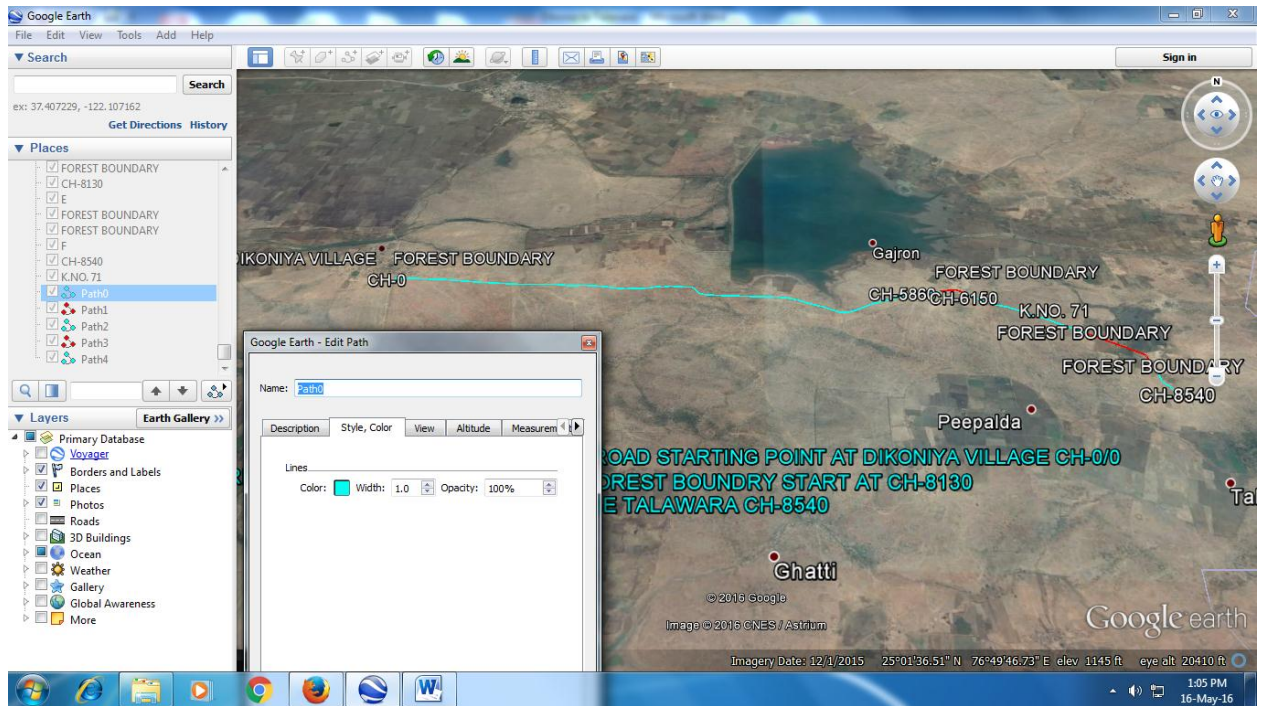
**OFFICE OF THE PRINCIPLE CHIEF CONSERVATOR OF FOREST, HOFF,
RAJASTHAN, JAIPUR**

CCF resubmitted the proposal after amendment corrections. User Agency submits digital maps of the proposal FP/RJ/Road/6999/2014 as per required by MOEF & CC for their letter no.8B/Raj/06/5/2015/FC/For-04 dated 5.04.2016. After examination of digital maps some query in the submitted digital maps.

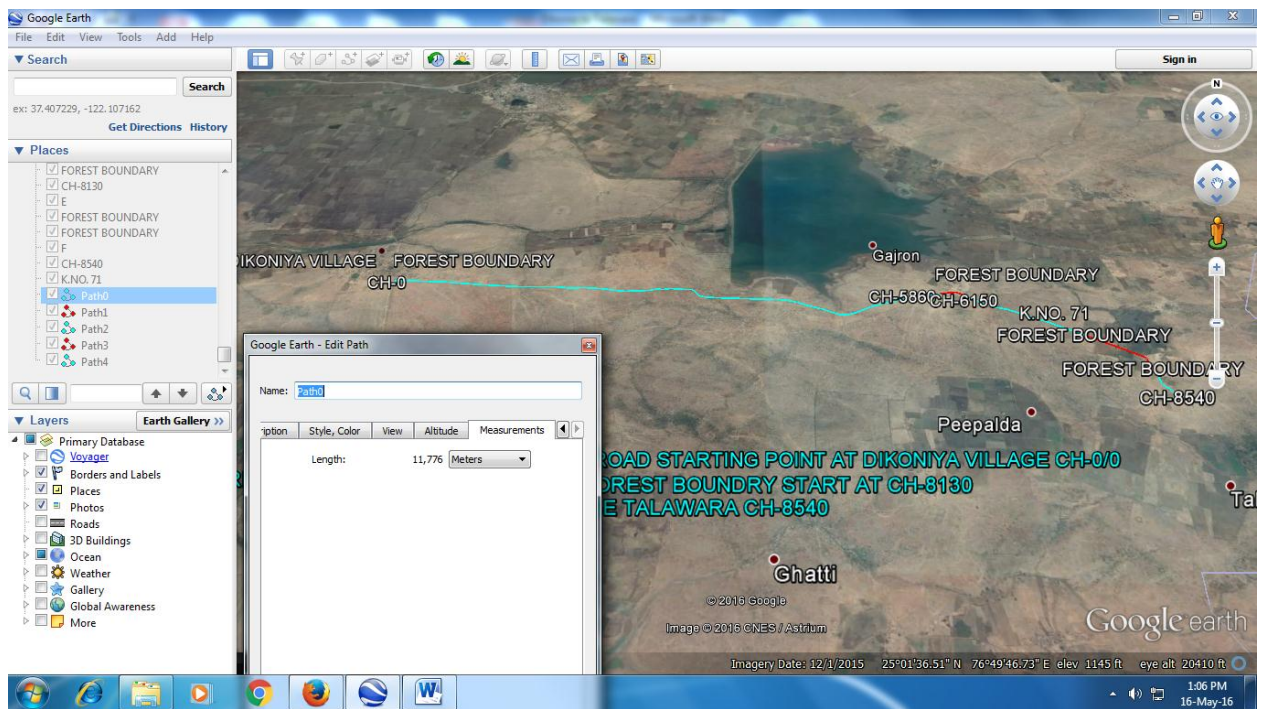
1. Digital Maps are in line shape while MOEF &CC required in polygon shape for DSS analysis.
 2. Sheet No 1 expressed that provided digital maps are prepared in path. Total path are 5.
 3. Sheet no 2 expressed that provided digital maps are in line shape.
 4. Sheet No 3 expressed that provided digital maps have a length of 11776 meter in forest while the length of road in forest is only 7500 meter.
- Hence, Digital maps are not satisfactory, the proposal is to be forwarded to CCF for modify/ revised digital maps.



Sheet No 1



Sheet No. 2



Sheet No 3