

**MINUTES OF 56th MEETING OF THE REGIONAL EMPOWERED COMMITTEE OF
INTEGRATED REGIONAL OFFICE, DEHRADUN
HELD ON 25th MARCH, 2021**

The 56th meeting of the Regional Empowered Committee (REC) of the Integrated Regional Office Dehradun was held on 25th March, 2021 in the Meeting Room of the Integrated Regional Office, MoEF&CC, Dehradun under the Chairmanship of Shri. Pankaj Agrawal, IFS, Addl. PCCF, Integrated Regional Office, Dehradun to discuss FCA proposals pertaining to states of Uttarakhand and Himachal Pradesh.

Following official/non-official members & the special invitees were present in the meeting either in person or through video conferencing.

S.No.	Name	Designation
01	Shri. Pankaj Agrawal, IFS, Addl. PCCF, Integrated Regional Office, Dehradun.	Chairman
02	Dr. R B S Rawat, Retd. IFS	Non-official Member
03	Dr. R. S. Bisht, Retd. IFS	Non-official Member (through video conferencing)
04	Prof. S. D. Bhardwaj	Non-official Member (through video conferencing)
05	Shri D. J. K. Sharma, IFS	PCCF-cum-Nodal Officer (UK)
06	Shri Rajesh J. Ekka, IFS	APCCF (FCA), Nodal Officer (HP) (through video conferencing)
07	Representatives of the User Agencies and state forest departments	

At the outset, the Chairman of the Committee welcomed all the members present in the meeting or connected through Video-Conference.

Following proposals seeking diversion of forest land for non-forestry purpose pertaining to the state of Himachal Pradesh and Uttarakhand were discussed in detail and the case wise decision taken by REC is as under:



HIMACHAL PRADESH


Agenda Item No. 01: Diversion of 30.6321 ha of forest land for construction of 220 KV Double Circuit Transmission Line from Holi- Bajoli HEP to 33/220/400 KV GIS Pooling Substation Lahal at Bharmour in favour of Himachal Pradesh Power Transmission Corporation Limited within the jurisdiction of Bharmour Forest Division, Distt. Chamba, Himachal Pradesh. (Online Proposal No. FP/HP/TRANS/14716/2015)

Regional Empowered Committee discussed the proposal seeking diversion of 30.6321 ha of forest land for construction of 220 KV Double Circuit Transmission Line from Holi-Bajoli HEP to 33/220/400 KV GIS Pooling Substation. The committee was apprised that The case has already been accorded Stage-II approval vide this office letter dt. 28/07/2020 with permission of felling 501 number of trees. The State Government vide letter dt. 19.02.2021 informed that the additional felling of 144 trees (including 36 saplings) is required to be done in the proposal. However, these trees were included in the total enumeration of 7517 trees submitted earlier in the proposal and no new addition of trees is done in this case and only permission of additional 144 trees to be felled is required which will make the number of trees to be felled from 501 trees earlier to $501+144=645$ trees. The committee noted that such additional demand had been made previously also where the number of trees to be felled increased from 135 to 501; and the REC conceded the demand on the condition that no additional felling would be permitted in future. The concerned User Agency was present in the meeting and presented the reasons of this increased demand of felling in the project. The CCF, Chamba along with the DFO, Bharmour presented the proposal through Video Conferencing before the REC.

After detailed discussion on various aspects of the proposal, the committee decided to recommend the proposal for according approval for permission of felling of 645 trees instead of earlier approved 501 trees.

Agenda Item No. 02: Diversion of 0.9655 ha of forest land in favour of M/s Tirung Valley Hydro Projects Pvt. Ltd., village & Post Office Thangi, Tehsil Moornang Distt. Kinnaur, for the construction of Lamber Small HEP (5.00 MW), within the jurisdiction of Kinnaur Forest Division, Distt. Kinnaur, H.P (online no. FP/HP/HYD/27571/2017)

Regional Empowered Committee discussed the proposal seeking diversion of 0.9655 ha of forest land for the construction of Lamber Small HEP (5.00 MW). The committee was apprised that 39 trees are enumerated in the project. It is noted that the forest land proposed for diversion



is not a part of any Protected Area, also no rare and endangered species of flora and fauna have been reported in the area proposed for diversion. Further, the committee noted that no violation of FCA has been reported by the State Government. The committee was apprised that the observations in the case were conveyed vide this office letter dated 15.03.2021. It was required from the State Government to submit the CA scheme for planting 1930 trees and few original documents which were missing with the last correspondence made by the State Government. The concerned DFO presented the project before the committee.

After detailed discussion on various aspects of the proposal, the committee decided to recommend the proposal to Govt. of India, MoEF & CC, New Delhi for approval subject to fulfillment of following conditions:

- 1- The State Govt. may provide the CA scheme for planting 1930 trees.
- 2- State Govt. may submit the original documents to this office as indicated in the reply furnished by the state govt. vide letter dated 26.02.2021.

Agenda Item No. 03: Diversion of 17.311 ha of forest land in favour of M/s Mahinder Singh and Company Mining Project for the Sand Stone and Bajri Mining Project, within the jurisdiction of Paonta Forest Division, Distt. Sirmour, Himachal Pradesh (online no. FP/HP/MIN/34095/2018).

Regional Empowered Committee discussed the proposal seeking diversion of 17.311 ha of forest land for the sand, stone and bajri Mining Project. The committee was apprised that no tree felling is involved in the project. It is noted that the forest land proposed for diversion lies within 4 km of Asan Barrage Conservation Reserve of Uttarakhand state and presence of rare and endangered species of fauna viz. Aquatic winter migrates like Ruddy Shelduck, Cormorant, little Grebe, etc. have been reported in the area proposed for diversion. Comments of CWLW of Uttarakhand is under process in this regard. It was also intimated by the PCCF. WL. & CWLW, HP in the proposal that the proposed project site is at a distance of 8.50 km from the boundary of Col. Sher Jung National Park, Simbalbara and does not fall within the proposed ESZ which varies between 297.26 m to 8.06 km in draft proposal for the notification of ESZ. However, the ESZ has not yet been notified, the REC was of the view that as the ESZ has not been notified, the default ESZ is 10 km from the boundary of the National Park. Hence, comments may also be asked from the CWLW regarding impact of proposed mining over the wildlife in the area and if required, prior clearance from Standing Committee of the National Board for Wildlife shall be obtained. Further, the committee noted that no violation of FCA has been reported by the State Government. The committee was apprised that the case of similar nature of adjoining



area, having online proposal no. FP/HP/MIN/34137/2018 was discussed in FAC and cleared on 02/03/2021. The concerned User Agency along with the DFO presented the project before the REC through Video Conferencing and point wise reply on the observations raised vide this office letter dated 18/03/2021 were discussed. The DFO informed that the necessary NoC from CWLW, Uttarakhand had already been taken along with the necessary Environment Clearance under the provisions of EIA Notification 2006. The REC members desired to submit the reply along with the findings of EIA study regarding impact of such mining in upstream and downstream. The study shall come out with clear recommendation as how such mining is useful in maintaining the natural flow of the river and health of adjoining forest area.

After detailed discussion on various aspects of the proposal, the committee decided to defer the decision to be taken after receiving the requisite comments from the State Government and the findings of the study as mentioned above.

Agenda Item No. 04: Diversion of 4.016 ha of forest land in favour of Ashapuri Hydro Powers Private Limited, village Tharas, PO Hurla, Tehsil Bhunter, Distt. Kullu, HP for the construction of Hurla Top Small HEP (3.5 MW), within the jurisdiction of Parvati Forest Division, Distt. Kullu, Himachal Pradesh (online no. FP/HP/HYD/39428/2019)

Regional Empowered Committee discussed the proposal seeking diversion of 4.016 ha of forest land for the construction of Hurla Top Small HEP (3.5 MW). The committee was apprised that 21 trees are proposed for felling in this project. It is noted that the forest land proposed for diversion is not a part of any Protected Area, also no rare and endangered species of flora and fauna have been reported in the area proposed for diversion. Further, the committee noted that no violation of FCA has been reported by the State Government. The committee was apprised that the forest land proposed for diversion is located within within 10 Km of nearest Kanawar WLS for which comments of CWLW have already been provided. The concerned DFO along with the User Agency presented the project before the REC through Video Conferencing and explained that the components which are shown touching some portion of VDF in DSS analysis are to be constructed underground and are linear in nature. The certificate in this regard has already been provided with reply of the State Government.

After detailed discussion on various aspects of the proposal, the committee decided to recommend the proposal to Govt. of India, MoEF & CC, New Delhi for approval subject to fulfillment of following conditions:




- 1- The smallest unit of area is 'Karam' in HP and the 11 'Karam' is being taken up for RoW of T/L which comes out to be 15.62 m. Therefore, the comments/clarification is required in this regard from competent revenue authority of HP.
- 2- State govt. may submit the separate tree enumeration list for the trees standing in the area proposed for muck dumping.
- 3- Regarding the point no. 06 of this office EDS dt. 19-06-2020. State Government may submit the comments which were missing in their letter earlier.

Agenda Item No. 05: Diversion of 4.8266 ha (instead of 3.9489 ha) of forest land in favour of M/s Solding Hydrowatt Pvt. Ltd., Village & Post Office Bari, Tehsil Nichar, Distt. Kinnaur, H.P for the construction of 5.00 MW Soldan Electric Power Project under the jurisdiction of Kinnaur Forest Division, Distt. Kinnaur, H.P.

Regional Empowered Committee discussed the proposal seeking diversion of 4.8266 ha (instead of 3.9489 ha) of forest land for the construction of 5.00 MW Soldan Electric Power Project. The committee was apprised that 126 treea and 47 saplings are proposed for felling in this project. The committee was apprised that the case was submitted in 2014 for 3.9489 ha area but due to ministry's guideline regarding keeping 18m RoW, the case was revised and now submitted for 4.8266 ha area (instead of earlier proposed 3.9489 ha area).

It is noted that the forest land proposed for diversion is not a part of any Protected Area, also no rare and endangered species of flora and fauna have been reported in the area proposed for diversion. Further, the committee noted that no violation of FCA has been reported by the State Government. The committee was apprised that the forest land proposed for diversion is located within 10 Km of nearest protected area for which comments of CWLW have already been provided. The concerned DFO presented the project before the REC through Video Conferencing and the concerned User Agency was in person briefed about the project and explained the point wise reply to the query raised by this office vide letter dt. 22.03.2021. The REC members desired that the reply should be submitted through proper channel and agreed to the fact that the area of RoW of proposed T/L which is going to pass over VDF area lies in a deep valley as the towers are located on the ridges and can be considered safe. However, the project proponent through the State Forest Department, may be asked to submit detailed clarification in this regard wherein the user agency should clearly indicate how they propose to minimise the damage to existing vegetation during laying of wires on these towers.



After detailed discussion on various aspects of the proposal, the committee decided to recommend the proposal to Govt. of India, MoEF & CC, New Delhi for approval subject to fulfillment of following conditions:

- 1- State Govt. may submit the KML file for diversion and CA area through proper channel.
- 2- In one document the total area of T/L shown as 2.8392 ha while in another document it is shown as 2.9723 ha . Hence, the state govt. may submit the clarification in this regard.
- 3- Three components viz. Ropeway, area for stacking of materials & muck dumping sites are shown as of temporary use. The separate enumeration for these areas should be submitted by the State Govt. to this office.
- 4- The complete detail regarding trees to be felled and not to be felled may be submitted by the State Govt. as the major area is under RoW (T/L).
- 5- A clarification through the State Forest department to be submitted describing the impact of part of project (T/L) passing through the VDF of more than 1 sqkm. Further, State Government may submit the methodology and techniques used for pulling the strings/ cable in the T/L and the detailed report indication how the damage to the vegetation would be minimized.

UTTARAKHAND

Agenda Item No. 06: Diversion of 9 ha of forest land for construction of Formation Ammunition Dump for 99 Mountain Brigade in favour of Defence Services (14th Battalion the Dogra Regiment) within the jurisdiction of Almora Forest Division, District Almora, Uttarakhand. (Online proposal No. FP/UK/DEF/23013/2016).

Regional Empowered Committee discussed the proposal seeking diversion of 9 ha of forest land for construction of Formation Ammunition Dump for 99 Mountain Brigade. The committee noted that 1748 trees are proposed to be affected in the project. It is noted that the forest land proposed for diversion is not a part of any Protected Area and no rare and endangered species of flora and fauna have been reported in the area proposed for diversion. Further, no violation of FCA has been reported by the State Government. The User Agency as well as the DFO presented the project before the committee through video conferencing. The committee was informed that the observations in the case were conveyed vide this office letter dated 25/06/2020, reply to which has been submitted by the State Government vide letter dated 06/03/2021 but on perusal of reply it is seen that few observations were remained unattended.




After detailed discussion on various aspects of the proposal, the REC decided to defer the proposal to next meeting and desired that the State Govt. may be requested to submit the following documents/ information / clarifications:

1. The State Government may upload SoI toposheet and digital maps of the area proposed for CA at para 13 Part II.
2. It is seen that the area mentioned in CA scheme and at para 13 of Part-II is 9 ha instead of 18 ha, which is required to be corrected.
3. Date is not mentioned in the proceedings of Sub-Divisional Level Committee meeting State Govt. may submit/ upload the proceedings of Sub-Divisional Level Committee meeting mentioning the date of the meeting.
4. It is seen that the counting of 0-30 & 30-60 cm trees has not been made. State Govt. may submit/upload the enumeration list of the trees including trees falling in 0-30 & 30-60 cm girth class and the enumeration list should be presented in girth classes only.
5. At para 12 in Part II regarding violation, 'no data' is mentioned. State govt. may submit clarification in this regard.
6. Density is mentioned as 0.5 but NPV rate is charged for VDF category in Eco-class-V in the NPV calculation provided with the hard copy of the proposal. State Govt. may review the same and provide correct information/ documents in this regard.
7. As per DSS analysis of CA area 5 ha area found in VDF and 13 ha area in MDF. State Govt. may change the CA area as per the guidelines issued by Govt. of India.
8. State Government may submit the list of trees actually proposed to be felled in the construction of the project and try to reduce the tree felling as much as possible.
9. REC observed that plenty of area is available with User Agency in that area and User Agency may explore possibility of construction of Formation Ammunition Dump within the area which is already in possession of the user agency.

Agenda Item No. 07: Diversion of 5.94 ha of forest land for construction of Pawadhar-Naini-Jageshwar Motor Road in favour of PWD within the jurisdiction of Pithoragarh Forest Division, District Pithoragarh, Uttarakhand. (Online Proposal No. FP/UK/ROAD/37053/2018)

Regional Empowered Committee discussed the proposal seeking diversion of 5.94 ha of forest land for construction of Pawadhar-Naini-Jageshwar Motor Road. The committee noted that 125 trees are proposed to be affected in the project. It is noted that the forest land proposed



for diversion is not a part of any Protected Area and no rare and endangered species of flora and fauna have been reported in the area proposed for diversion. Further, no violation of FCA has been reported by the State Government. The concerned DFO joined the meeting through video conferencing. The representative of the concerned User Agency could not represent the case before the committee and were unable to answer the queries raised by the members of the committee in the meeting regarding muck disposal plan.

After detailed discussion on various aspects of the proposal, the REC decided to defer the proposal to next meeting and desired that the State Govt. may be requested to submit the following documents/ information / clarifications:

1. REC noticed that only 0.2016 ha area selected for muck disposal in 7.50 KM road. Further, calculation of 4500 cum muck in 1 KM length appears very less calculated and needs to be reviewed. The User agency is required to submit a detailed muck disposal plan duly approved by the DFO with comments in the project and will give brief presentation before the committee in the next meeting.
2. State Government may review the rates of the CA scheme.

Agenda Item No. 08: Diversion of 7.38 ha of forest land for construction of Sangtta to Deolekh (Devdaar) Motor Road in favour of PWD, Uttarakhand within the jurisdiction of Pithoragarh Forest Division, District Pithoragarh, Uttarakhand. (Online Proposal No. FP/UK/ROAD/35485/2018)

Regional Empowered Committee discussed the proposal seeking diversion of 7.38 ha of forest land for construction of Sangtta to Deolekh (Devdaar) Motor Road. The committee noted that 58 trees are proposed to be affected in the project. It is noted that the forest land proposed for diversion is not a part of any Protected Area and no rare and endangered species of flora and fauna have been reported in the area proposed for diversion. Further, no violation of FCA has been reported by the State Government. The concerned DFO joined the meeting through video conferencing and represented the project before the committee. The committee noted that the observations in the case were conveyed to the State Government vide this office letter dated 10/09/2020, reply to which has been submitted. On perusal of the reply it is found that the village at the end point is already connected with the existing road. Further, DFO also informed that village at the end point are connected with existing road and with forest road in the proposed alignment.

Further, it is seen from the geo-referenced digital map of the proposed road that the point denoting the geo-coordinates are in reverse order (i.e. end point is numbered as 1 and




starting point is numbered as 106). Further, it is seen from the KML file that the construction of road from point o. 1-77 is not justifiable.

After detailed discussion on various aspects of the proposal, the REC directed to revise the proposal from point No. 106 to 78 only of digital map and desired that the State Govt. may be requested to submit the following documents/ information / clarifications:

1. REC noticed that construction work is already in process of some other proposal parallel to the proposed alignment from point no. 1-77. Hence, REC directed User Agency to revise the proposal from point No. 78 to point no. 106 (as per the digital map) only.
2. State Government may submit the proposal according to the revised area and changes in Part I & II may be done accordingly. Further, State Government will also replace land schedule, muck disposal plan, CA details i.e. KML file, maps, CA scheme, suitability certificate of CA area, NPV calculation sheet, bar chart and Tree enumeration list accordingly.
3. REC noticed that only 0.0675 ha area selected for muck disposal in 10.00 KM road. Further, calculation of 1125 cum muck in 1 KM length appears very less calculated and needs to be reviewed. The User agency is required to submit a detailed muck disposal plan duly approved by the DFO with comments in the project and will give brief presentation before the committee in the next meeting.
4. State Government may submit the standard design for Muck Disposal plan providing the scientific measures such as the proper stabilization of muck and engineering structures used to protect the rolling down of muck.
5. State Government may submit the reclamation plan.

Agenda Item No. 09: Diversion of 9.045 ha of forest land for construction of Patal Bhuvneshwar to Doula, Nanishitala, Simayal, Bhool ki Adhyali, Chamachaur and Chaukhuna Motor Road in favour of PWD, Uttarakhand within the jurisdiction of Pithoragarh Forest Division, District Pithoragarh, Uttarakhand. (Online Proposal No. FP/UK/ROAD/42887/2019)

Regional Empowered Committee discussed the proposal seeking diversion of 9.045 ha of forest land for construction of Patal Bhuvneshwar to Doula, Nanishitala, Simayal, Bhool ki Adhyali, Chamachaur and Chaukhuna Motor Road. The committee noted that 398 trees are proposed to be affected in the project. It is noted that the forest land proposed for diversion is



not a part of any Protected Area and no rare and endangered species of flora and fauna have been reported in the area proposed for diversion. Further, no violation of FCA has been reported by the State Government. The concerned DFO joined the meeting through video conferencing. The committee was apprised that the observations in the case were conveyed to the State Government vide this office letter dated 17/02/2021, reply to which has been submitted by the State Government but few shortcomings still noticed in the reply.

After detailed discussion on various aspects of the proposal, the REC decided to defer the proposal to the next meeting and desired to revise the proposal to connect only those villages that doesn't have the road connectivity and desired that the State Govt. may submit documents/ information / clarifications on following points and submit the revised proposal accordingly:

1. REC noticed that construction work is already in process of some other proposal parallel to the proposed alignment from point no. 26 to 39. Hence, REC directed User Agency to revise the proposal up to point No. 26 (as per the digital map) only.
2. Density mentioned as 0.4 which is for medium dense forest but rate charged for open forest in NPV calculation sheet. Further, calculation of total amount in NPV calculation sheet found incorrect. State Government may make necessary corrections in this regard.
3. State Government is requested to submit SIR of the concerned DFO with date and photographs.
4. Amount proposed for CA does not seem to be correct. State Government may submit the CA scheme at the correct rate.

Agenda Item No. 10: Diversion of 3.318 ha of forest land for construction of Bayana to Syaba Motor Road under PMGSY in favour of Rural Development Department within the jurisdiction of Uttarkashi Forest Division, District Uttarkashi, Uttarakhand. (Online Proposal No. FP/UK/ROAD/29432/2017)

Regional Empowered Committee discussed the proposal seeking diversion of 3.318 ha of forest land for construction of Bayana to Syaba Motor Road. The committee noted that 107 trees are proposed to be affected in the project. It is noted that the forest land proposed for diversion is not a part of any Protected Area and no rare and endangered species of flora and fauna have been reported in the area proposed for diversion. Further, no violation of FCA has been reported by the State Government. The concerned DFO joined the meeting through video conferencing and represented the project before the committee.



The committee was apprised that the proposal was accorded in principle approval vide this office letter dated 26/06/2018. But a complaint was received regarding execution of this project. The complainant also informed that the work has been started in the said proposal without the working permission of DFO. After further examination and correspondences, it was informed by the DFO that the work has been started in the proposal without getting the working permission order from the DFO and the muck has been disposed/ dumped in an improper manner and a penalty of Rs. 4,31,617/- was imposed and has been deposited to the Forest Department. After which, a meeting was organized in this office on 08/03/2021 on the proposal wherein the concerned DFO was requested to submit a detailed inspection report for the disposal of muck at the places other than designated for muck disposal. It was also noticed that work has been started by the user agency without getting the working permission order from the DFO and therefore it is the violation of the condition imposed in the approval letter and as per the guideline para 1.21 (iii) of FC Act, 1980.

After detailed discussion on various aspects of the proposal, the REC decided to impose the penalty to the extent of 20% of the (as it is a public utility project) on the User Agency.

Agenda Item No. 11: Diversion of 5.175 ha of forest land for construction of Khanshu to Rikhakot Link Motor Road Motor Road (total length 7.90 KM) in favour of Rural Development Department, within the jurisdiction of Nainital Forest Division, District Nainital, Uttarakhand. (Online Proposal No. FP/UK/ROAD/42762/2019).

On request of the Nodal Officer, Uttarakhand, Regional Empowered Committee discussed the proposal seeking diversion of 5.175 ha of forest land for construction of Khanshu to Rikhakot Link Motor Road Motor Road (total length 7.90 KM). The committee was apprised that the case was earlier discussed in the REC meeting held on 26.11.2020 and 24.02.2021, wherein the case was deferred as the User Agency was unable to appropriately present the case before the committee and the queries raised by the REC members in the meeting remained unexplained.

The committee noted that 1118 trees (in 7 m width) including 226 saplings are proposed to be affected in the project, however, trees proposed to be felled are 869. It is noted that the forest land proposed for diversion is not a part of any Protected Area and no rare and endangered species of flora and fauna have been reported in the area proposed for diversion. Further, no violation of FCA has been reported by the State Government.

The User Agency presented the project before the committee. They gave a detailed presentation about the muck disposal plan in the project and also answered to the queries raised in the meeting by the members.



After detailed discussion on various aspects of the proposal, the committee decided to accord in-principle approval for diversion subject to fulfillment of following condition(s):

1. State Government may upload the KML file of the CA area at para 13 in Part II.

Agenda Item No. 05: Diversion of 5.8725 ha of forest land for construction of Dhanachuli Okhalkanda MR Km. 82 (Jhargaon) to Chaksandula Link Motor Road under PMGSY in favour of Rural Development Department within the jurisdiction of Nainital Forest Division, District Nainital, Uttarakhand. (Online Proposal No. FP/UK/ROAD/41288/2019)

On request of the Nodal Officer, Uttarakhand, Regional Empowered Committee discussed the proposal seeking diversion of 5.8725 ha of forest land for construction of Dhanachuli Okhalkanda MR Km. 82 (Jhargaon) to Chaksandula Link Motor Road. The committee was apprised that the case was earlier discussed in the REC meeting held on 24.02.2021, wherein the case was deferred as the User Agency was unable to appropriately present the case before the committee and the queries raised by the REC members in the meeting remained unexplained.

The committee noted that 953 trees are proposed to be affected in the project. It is noted that the forest land proposed for diversion is not a part of any Protected Area and no rare and endangered species of flora and fauna have been reported in the area proposed for diversion. Further, no violation of FCA has been reported by the State Government.

The User Agency presented the project before the committee. They gave a detailed presentation about the muck disposal plan in the project and also answered to the queries raised in the meeting by the members.

After detailed discussion on various aspects of the proposal, the committee decided to accord in-principle approval for diversion.

The meeting ended with thanks to the members and other participants.



(T. C. Nautiyal)


DIGF-cum-Member, REC

File. No.: RO-DDN/REC/1-2014/VOL-5/2554

Dated: 31 March, 2021

Distribution:

1. Dr. R. B. S. Rawat, Retd. IFS (Member, REC), 188/1 Vasant Vihar, Dehradun-248 001 (Uttarakhand).
2. Dr. R. S. Bisht, Retd. IFS (Member, REC), Green Street, Uttaranchal colony, Gas Godam Road, Kusum Kheda, Haldwani-263 139 (Uttarakhand)
3. Dr. S. D. Bhardwaj, (Member, REC), 33-Sai Niwas, Scientist Colony, Post Office Shanti, Tehsil & Distt. Solan- 173 212 (Himachal Pradesh). Email: shrwander@yahoo.co.in
4. Shri T. C. Nautiyal, IFS, DIGF (C) (Member REC), Integrated Regional Office, Dehradun.
5. The Principal Secretary (Forest), Govt. of Uttarakhand, 4 Subhash Road, Dehradun.
6. The Addl. Chief Secretary (Forest), Govt. of Himachal Pradesh, Armsdale Building, Shimla.
7. The PCCF-cum-Nodal Officer, Forest Conservation, Uttarakhand, Indira Nagar, Forest Colony, Dehradun for information. He is requested to take action on the decisions taken in the REC meeting (Project wise) & ensure submission of compliance to this office for further necessary action.
8. The APCCF-cum-Nodal Officer (FCA), Forest Department, Govt. of Himachal Pradesh, Talland, Shimla, H.P. for information. He is requested to take action on the decisions taken in the REC meeting (Project wise) & ensure submission of compliance to this office for further necessary action.



(T. C. Nautiyal)

DIGF-cum-Member, REC

