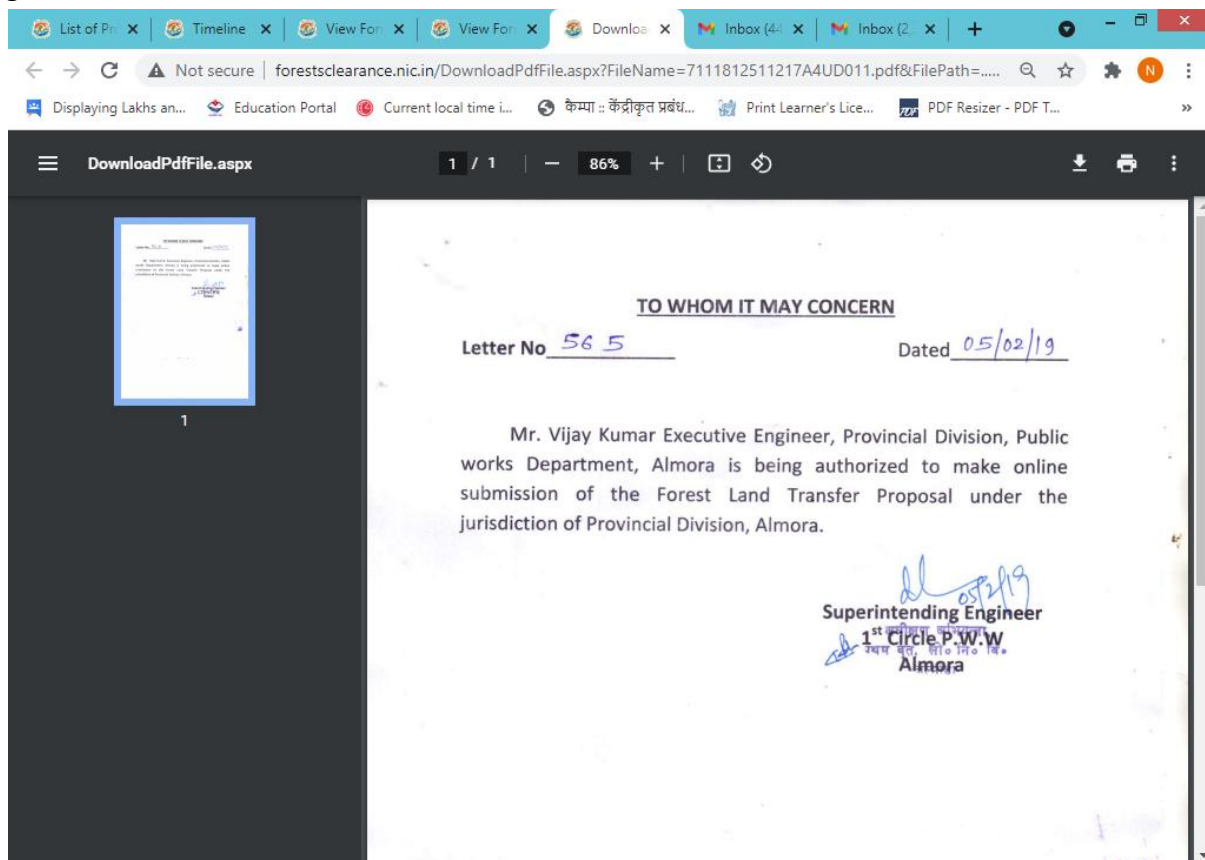


- 1- The name of the competent authority (i.e. the person who signed the authority letter) not mentioned in the authority letter. Kindly mentioned the same as the name and designation of the competent authority is to be mentioned as per the guidelines



- 2- Under village wise break up- Muck disposal is mentioned as one of the village. Kindly mentioned the name of the village in its place.

**B-2.2 Details of Districts involved**

District wise breakup			
S.no	District Name	Forest Land(ha.)	Non-Forest Land(ha.)
1.	Almora	3.442	1.367
Total		3.442	1.367

**B-2.3 Village wise breakup**

Villages wise breakup			
S.no	Village	Forest Land(ha.)	Non-Forest Land(ha.)
1	Reserve forest compart no 8	2.295	0
2	Damar van panchayat	0.922	0
3	Dau van panchayat	0.225	0.09
4	Dol Nap	0	0.968
5	muck disposal	0	0.309
Total		3.442	1.367

**B-2.4 Component wise breakup**

Component wise breakup			
S.no	Component	Forest Land(ha.)	Non-Forest Land(ha.)
1	motor road	3.442	1.058
2	muck disposal	0	0.309
Total		3.442	1.367





**C. Maps of forest land proposed to be diverted**

- 3- Area to be utilized for CA is to be double the area diverted i.e.  $3.442 \times 2 = 6.884$  ha, but it is mentioned as 9.5 ha in 'L' in Part I and 13 (I) in Part II-

(a). Copy of documentary evidence in support of settlement of rights under the Forest Rights Act, 2006 on the forest land proposed to be diverted:

**L. Details of land identified for Compensatory Afforestation**

(i). Whether non-forest or Revenue forest land is required to be provided by User Agency?: Yes  
(ii). Whether the area of non-forest land or Revenue forest land required to be provided by User Agency for raising Compensatory Afforestation is less than area of forest land proposed to be diverted?: No  
(iii). No. of districts involved for raising Compensatory Afforestation: 1  
(iv). No. of patches: One



District 1. : Almora	
(a). Village:	khola sivil
(b). Area(in ha.):	9.5
(c). Copy of KML file of the patch:	 <a href="#">View File</a>
(d). Khasra details:	66,67,85,89,91,93,95,98,100,102,106,108,110,112,114,116,117,138,142,144
(e). Present owner:	Others
(f). Copy of ownership proof:	
(g). Copy of Mou/agreement executed between the Present owner and the User Agency:	
(h). Copy of non encumbrance certificate for the forest land:	

(i). Whether any work in violation of the Act or guidelines issued under the Act has been carried out : No

12. Whether work in violation is still in progres(Yes/No) : NIL

13. Details of compensatory afforestation scheme

(i). Patch wise details of non-forest or Revenue forest land to be provided by User Agency for CA






Patch Wise Details						
S.no	District Name	Village	Area(in ha.)	khasra	KML file	Present Owner file
1	Almora	khola sivil	9.5	66,67,85,89,91,93,95,98,100,102,106,108,110,112,114,116,117,138,142,144		

(ii). Upload a scanned copy of the Geo-referenced map of the forest land proposed for C.A. prepared by using DGPS or Total Station:

(iii). Upload a copy of Survey of India Toposheet indicating boundary of forest land proposed for C.A:

(iv). Copy of CA scheme details:

**Additional information Details**

S. No.	Documents	Remarks
1		Tree Detail
2		Bar Chart
3		CA Scheme
4		Land Sadul
5		Ca suitability

14. District Profile

4- Kindly upload the clear copy of Administrative and Financial sanction GO, By highlighting the Concerned Road.

.....**NODAL OFFICE**.....

