

FORM - A

Form for seeking prior approval of Central Government under section 2 of the Forest(Conservation) Act,1980 for Diversion of fresh forest area

PART - I

(To be filled up by User Agency)

A. General Details**A-
1. Project Details**

(i). Proposal No. : FP/OR/IRRIG/12731/2015

(ii). Name of Project for which Forest Land is required : Sono Barrage Project

(iii). Short narrative of the proposal and Project/scheme for which the forest land is required : Sono Irrigation project is Barrage project on river Sono (Sunei) a tributary to Bhudahbalang River in Budhabalang-Jambhira basin. The barrage will be constructed at Jaida Village of GB Nagar block of Mayurbhanj District. The project will irrigate a CCA of 9900ha

(iv). State : Orissa

(v). Category of the Project : Irrigation

(vi). Shape of forest land proposed to be diverted : Hybrid

(vii). Estimated cost of the Project(Rupees in lacs) : 21600

(viii). Total Area of Forest Land proposed for diversion(in ha.): 14.928

(ix). Non-Forest Land required for this project(in ha.): 491.85

(x). Total period for which the forest land is proposed to be diverted(in years): 99

**A-
2. Details of User Agency**

(i). Name : MAYURBHANJ INVESTIGATION DIVISION DEPARTMENT OF WATER RESOURCES ODISHA

(ii). Address1 : Mayurbhanj Investigation Division, Udala

(iii). Address2 : NIL

- (iv). State : Orissa
- (v). District : Mayurbhanj
- (vi). Pin : 757041
- (vii). Landmark : Infront of Mendhakhai School
- (viii). Email address : fdpsono@gmail.com
- (ix). Landline Telephone No. : 232236
- (x). Fax No. : 232236
- (xi). Mobile No. : 9437636015
- (xii). Website (if any) : www.dowrorissa.gov.in
- (xiii). Details of Proposals seeking prior approval of Central Government under the Act for diversion of forest land submitted by the User Agency in the past

List of proposal submitted in Past							
S.no	Proposal Status.	Proposal No.	Moef File No.	Area Proposed for Diversion(Ha.)	Area Diverted(Ha.)	Date of In-Principle Approval	Date of Final Approval
NIL							

(xiv). Legal status of User Agency : State Government

A-3. Details of Person Making Application

- (i). First Name: Somanath
- (ii). Middle Name: NIL
- (iii). Last Name: Sahoo
- (iv). Gender: Male
- (v). Designation: Executive Engineer
- (vi). Address 1: Mayurbhanj Investigation Division, Udala

(vii). Address 2: NIL

(viii). State: Orissa

(ix). District: Mayurbhanj

(x). Tehsil: Udala

(xi). Pin: 757041

(xii). Landmark: Infront of Mendhakhai School

(xiii). Email Address: fdpsono@gmail.com

(xiv). Landline Telephone No.: 232236

(xv). Fax No.: 6795232236

(xvi). Mobile No.: 9437636015

(xvii). Copy of documents in support of the competence/authority of the person making this application to make application on behalf of the User Agency:

B. Details of land required for the ProjectB- Details of proposal seeking prior approval of Central Government under the Act for
1. diversion of forest land for the Project already submitted in the past(i). Whether any proposal seeking prior approval of Central Government under the Act for
diversion of forest land required for the project has been submitted in the past?. : NoB-
2. Details of forest land proposed to be diverted**B-2.1 Details of Divisions involved**

Details of Divisions involved			
S.no	Division Name	Forest Land(ha.)	Non-Forest Land(ha.)
1.	Baripada	12.274	391.252
2.	Balasore Wildlife	2.654	100.598

B-2.2 Details of Districts involved

District wise breakup	

S.no	District Name	Forest Land(ha.)	Non-Forest Land(ha.)
1.	Mayurbhanj	12.274	391.252
1.	Baleshwar	2.654	100.598

B-2.3 Village wise breakup

Villages wise breakup			
S.no	Village	Forest Land(ha.)	Non-Forest Land(ha.)
1	Adapal	0.433	30.696
2	Badasingaria	0.255	6.386
3	Jualia	0.045	14.448
4	Naharpada	0	20.477
5	Hatisahi	2.396	59.166
6	Belapal	0.753	58.219
7	Brundagadi	0	2.764
8	Nijikainsari	0.174	26.366
9	Jaida	0	8.632
10	Bharadadihi	0	0.315
11	Marsigan	0	3.626
12	Kalimeghi	0	2.987
13	Keshpur	0	5.483
14	Astia	0	1.756
15	Sartakipur	0.016	2.165
16	Kaliapada	0.008	2.476
17	Joypur	0	6.941
18	Dambarudiha	0	0.834
19	Brahmansahi	0	0.768
20	Sirathali	0	2.501
21	Puruna Baripada	0.004	8.094
22	Gadadhara Kumaripu Sasan	0.024	3.601
23	Chilima	0	3.222
24	Kudilo Kuamara	0	5.135
25	Upar Kadada	0	5.192
26	Parichipur	0	1.914
27	Khipada	0	2.242
28	Ambasul	0	2.869
29	Palasa	0	0.805
30	Tikayatpur	0	0.267
31	Samaraypur	0	1.149
32	Arapata	0.202	13.323
33	Daundia	0	4.221
34	Dolisul	0	1.752


35	Chainpur	0	1.169
36	Bhuinchada	0.065	3.319
37	Dahadapaikali	0	0.983
38	Rautrapur	0.008	1.25
39	Jambani	0	0.575
40	Jambeswarpur	0.158	1.611
41	Kudia	0.028	1.752
42	Chandakundia	0.142	1.384
43	Dasipur	0	1.105
44	Udaypur	0.486	6.693
45	Barakoli	0	0.522
46	Dekhand	0	3.836
47	Bhadrasia	0.016	3.828
48	Isupur	0	1.084
49	Gududa	0	6.042
50	Barabanka	0.045	0.793
51	Mayurgaon	0.372	4.46
52	Khadikapada	0	2.849
53	Mankadakenda	0.008	1.003
54	Chaturigariamala	0	3.751
55	Gohiradiha	0	3.537
56	Pashuda	0	3.266
57	Patua	0	2.586
58	Sikidia	0	1.311
59	Kusumia Patapur	0.065	7.661
60	Brahmapur	0	4.5
61	Patisari	0	4.938
62	Tentuligaon	0.138	6.605
63	Yamunadeipur	0.012	1.417
64	Kanhupur	0.737	4.626
65	Ratanpur	0.097	5.698
66	Arjunabaria	1.214	2.736
67	Chinguamangalpur	0	3.771
68	Beguniabani	0	3.213
69	Bhimda	0	4.832
70	kashibani	0	5.475
71	Adidiha	0	4.2
72	Radhakishorepur	0.409	6.879
73	Pundal	0.146	10.607
74	Purukhi	0.045	5.852
75	junoda	0	1.971
76	Surajpur	0	2.772
77	Kantabania	0	0.696

78	Maninathapur	0.069	1.246
79	Kualhati	0.134	2.659
80	Santahati	0	1.826
81	Tentrada	0.316	3.832
82	Dhadamandaripur	0	2.165
83	Junoda-2	0.057	1.728
84	Mundigaon Diachhak	0	0.421
85	Mahada	0.097	4.933
86	Silasuan	0.061	2.845
87	Balipal	0	0.789
88	Parhata	0	1.234
89	Chhachna	0	1.582
90	Mundigon	0	1.032
91	Deghi	0.024	1.38
92	Kashimpur	0	4.5
93	Barhampur-2	0	1.728
94	Kanhupur Reserve Forest	5.669	0

B-2.4 Component wise breakup

Component wise breakup			
S.no	Component	Forest Land(ha.)	Non-Forest Land(ha.)
1	Canal	10.872	268.78
2	Pondage	4.056	223.07

C. Maps of forest land proposed to be diverted

Division 1. : Baripada			
(i). Area of forest land proposed to be diverted(in ha.) : 12.274			
(ii). : Hybrid			
(a). No. of patches : One			
Patch wise details			
Patch No.	Area of Patch(in ha.)	Kml File of Patches	
1.	4.056		View File
(b). No. of Segments : One			
Segment wise details			
Segments	Segment Area(in ha.)	Kml File of Segments	
1.	8.218		

[View File](#)

(iii). Copy of Survey of India Toposheet indicating boundary of forest land proposed to be diverted:

(iv). Scanned copy of the Geo-referenced map of the forest land proposed to be diverted prepared by using GPS or Total Station:

Division 2. : Balasore Wildlife

(i). Area of forest land proposed to be diverted(in ha.) : 2.654

(ii). : Hybrid

(a). No. of patches : One

Patch wise details		
Patch No.	Area of Patch(in ha.)	Kml File of Patches
1.	0	View File

(b). No. of Segments : One

Segment wise details		
Segments	Segment Area(in ha.)	Kml File of Segments
1.	2.654	View File

(iii). Copy of Survey of India Toposheet indicating boundary of forest land proposed to be diverted:

(iv). Scanned copy of the Geo-referenced map of the forest land proposed to be diverted prepared by using GPS or Total Station:

D. Justification for locating the Project in forest land and details of alternatives examined:

(i). Copy of note containing justification for locating the Project in forest land:

(ii). Whether a copy of map indicating location of alternative examine is required to be provided: No

(a). Reason for not providing such map Site Specific Project

E. Employment likely to be generated

(i). Whether the Project is likely to generate employment?: Yes

(ii). Permanent/Regular Employment(Number of persons): 30

(iii). Temporary Employment(Number of person-days): 300000

F. Displacement of People due to the Project, if any

(i). Whether Project involves displacement?: No

G. Details of Cost-Benefit analysis for the Project


(i). Whether the Project requires Cost-Benefit analysis?: No

H. Status of Environmental Clearance

(i). Whether the Project requires Clearance under the Environment (Protection) Act 1986?:
Yes

(a). Status of the Environmental Clearance to the Project: EC obtained

(b). Environmental Clearance File No.: SEIAA/85 dated 14.02.2011

(c). Copy of Environmental Clearance to the Project: 

(d). Date of grant of Environmental Clearance to the Project: 14 Feb 2011

I. Status of Wildlife Clearance

(i). Whether the Project or a part thereof is located in any Protected Area or their Eco sensitive zone?: No

J. Applicability of special provisions governing Scheduled Areas

(i). Whether the Project or a part thereof is located in a Scheduled Area?: Yes

K. Status of settlement of rights under the Forest Rights Act, 2006 on the forest land proposed to be diverted

(i). Whether the process for settlement of Rights under the Forest Rights Acts 2006 on the forest land proposed to be diverted has been completed?: No





L. Details of land identified for Compensatory Afforestation


(i). Whether non-forest or Revenue forest land is required to be provided by User Agency?:
Yes

(ii). Whether the area of non-forest land or Revenue forest land required to be provided by User Agency for raising Compensatory Afforestation is less than area of forest land proposed to be diverted?: No

(iii). No. of districts involved for raising Compensatory Afforestation: 1

(iv). No. of patches: Two


District 1. : Mayurbhanj	
(a). Village: Daundia	
(b). Area(in ha.): 6.07	
(c). Copy of KML file of the patch: 	View File
(d). Khasra details: 38	
(e). Present owner: Others	
(f). Copy of ownership proof: 	
(g). Copy of Mou/agreement executed between the Present owner and the User Agency: 	
(h). Copy of non encumberence certificate for the forest land: 	


District 2. : Mayurbhanj	
(a). Village: Gohira	
(b). Area(in ha.): 8.9	
(c). Copy of KML file of the patch: 	View File
(d). Khasra details: 357,401,539	


(e). Present owner: Others

(f). Copy of ownership proof: 

(g). Copy of Mou/agreement executed between the Present owner and the User Agency: 

(h). Copy of non encumbrance certificate for the forest land: 


(v). Scanned copy of the map of the land identified for creation of Compensatory Afforestation prepared by using GPS or Total Station: 


(vi). Copy of Survey of India Toposheet in 1:50,000 scale indicating location of the land identified for creation of Compensatory Afforestation: 

M. Hydel/Irrigation/Multipurpose Project



(i). Installed power generation capacity of the Project(in MW): 0

(ii). Total command area of the Project(in ha.): 9900

(a). Copy of the approval of competent authority to the Catchment Area Treatment Plan (CAT Plan): 

(b). Copy of the approved CAT plan: 

Additional information Details

Documents		
S.No	Documents	Remarks
1		Clarification regarding mismatch area of KML file and Applied area
2		Clarification regarding submission of FRA certificate

Print page