

3/18



Ph:0129-2270011

HARYANA POLICE HOUSING CORPORATION LTD.
(A Haryana Government undertaking)
Police Lines, Sector-30, Faridabad -121003(Haryana)

Ref. 2339

Dated 10/8/15

To
District forest officer,
Faridabad.


Subject:- Joint inspection.

As desired the requisited information which required for site inspection are enclosed as under.

1. Land Plan.
2. Record of Land transfer.
3. Review record of Land.

It is required kindly inspect the site for further necessary action please.

DA/As above


(K.N.Bhatt)
Executive Engineer,
Haryana Police Housing Corpn
Faridabad.

From The Director General,
Tourism Department, Haryana,
Chandigarh.

To The Principal Secretary to Govt. Haryana,
Tourism Department, Chandigarh.

No. TM-14/AP-V/
Dated Chandigarh, the

Subject- Regarding transfer of one acre land of Tourism Department,
Haryana to Home Department for construction of Police
Station at Surajkund, Faridabad.

Please refer to the subject cited above.

It is submitted that in a meeting held on 02.02.2013 between the Tourism Department and Home Department Haryana at Surajkund, Faridabad, it was decided to transfer one acre of land belonging to Tourism Department to the Home Department for construction of a Police Station at Surajkund. Consequently, on 29.5.2013, Hon'ble Chief Minister, Haryana accorded its approval for the transfer of said land on the collector rate to be fixed by the committee headed by Deputy Commissioner, Faridabad. After consideration of the matter, it has been decided that one acre of land on the road leading from Surajkund Chowk/Silver Jubilee Gate to Shooting Range on the left side bearing khasra No.25/17/1 (4 kanal 7 marla) and 24 (3 kanal 13 marla) totaling one acre may be transferred to Home Department, Haryana on the collector rate fixed by Deputy Commissioner, Faridabad of Rs.60.00 lacs per acre and the same has again been approved by the Hon'ble Chief Minister Haryana on 16.1.2014 (copies enclosed).

Government is, therefore, requested to issue necessary Administrative Approval/sanction for the above said transfer of land, at the earliest.

sd/-
DEPUTY DIRECTOR
for Director General Tourism Haryana.
Dated :

Housing
on file

Endst.No.TM-14/AP-V/

A copy is forwarded to the Deputy Commissioner, Faridabad w.r.t. their letter No.5124/SK, dated 20.12.2013 for information.

SAC HDM
Copy to SDG, Ptd
skwnt
22/1/14

Sharma
28/1/14

Endst.No.TM-14/AP-V/235

A copy is forwarded to the Police Commissioner, Faridabad for information.

sd/-
DEPUTY DIRECTOR
for Director General Tourism Haryana.
Dated : 22/1/14

115/1/14
Adl

MB
22/1/2014
DEPUTY DIRECTOR
for Director General Tourism Haryana.

COMMISSIONER OF POLICE
FARIDABAD

रजिस्टर इत्तकाल


नं० इत्तकाल 1 तहसील ब
 जिला बुधकोट वर्ष 1985
 इत्तकाल जमीन को अब कायम किया जाएगा

1	2	3	4	5	6	7	8	9	10	11	12	13	14	15
नम्बरशुमार	नं० खाता जमाबन्दी सादक	नाम तरफ या चाह	नाम मलक व अरवात	नाम काररकार	नम्बर व नाम खेत व रकबा व किरम जमीन	मानला या लगान	नम्बर खाता जमाबन्दी जदीद	नाम मलक व अरवात	नाम काररकार व अरवात	नम्बर व नाम खेत व रकबा व किरम जमीन	मानला या लगान	किरम या तारीख इत्तकाल मय व पुररहन	फीस दाखल खराज	फिर्दाद पत्राती या तहसील रजिस्टर काररणी
1851	2889	बुरानावाड कामलोबाई पुडासाहनकरनावाड	बुरानावाड कामलोबाई पुडासाहनकरनावाड	बुरानावाड कामलोबाई पुडासाहनकरनावाड	95 15 80 16 80 17 80 18 80 19 80 20 80 21 80 22 80 23 80 24 80 25 80	रु 93 इरिस्तागा	इरिस्तागा इरिस्तागा	बुरानावाड कामलोबाई पुडासाहनकरनावाड	बुरानावाड कामलोबाई पुडासाहनकरनावाड	15 16 17 18 19 20 21 22 23 24 25	रु 93 इरिस्तागा	1985		19/8/85

इस पत्र से काटिए कि आसानी से जमाबन्दी को पुनः जारी हो सके।

93/12

1985-86



पंजीयन क्रमांक 15

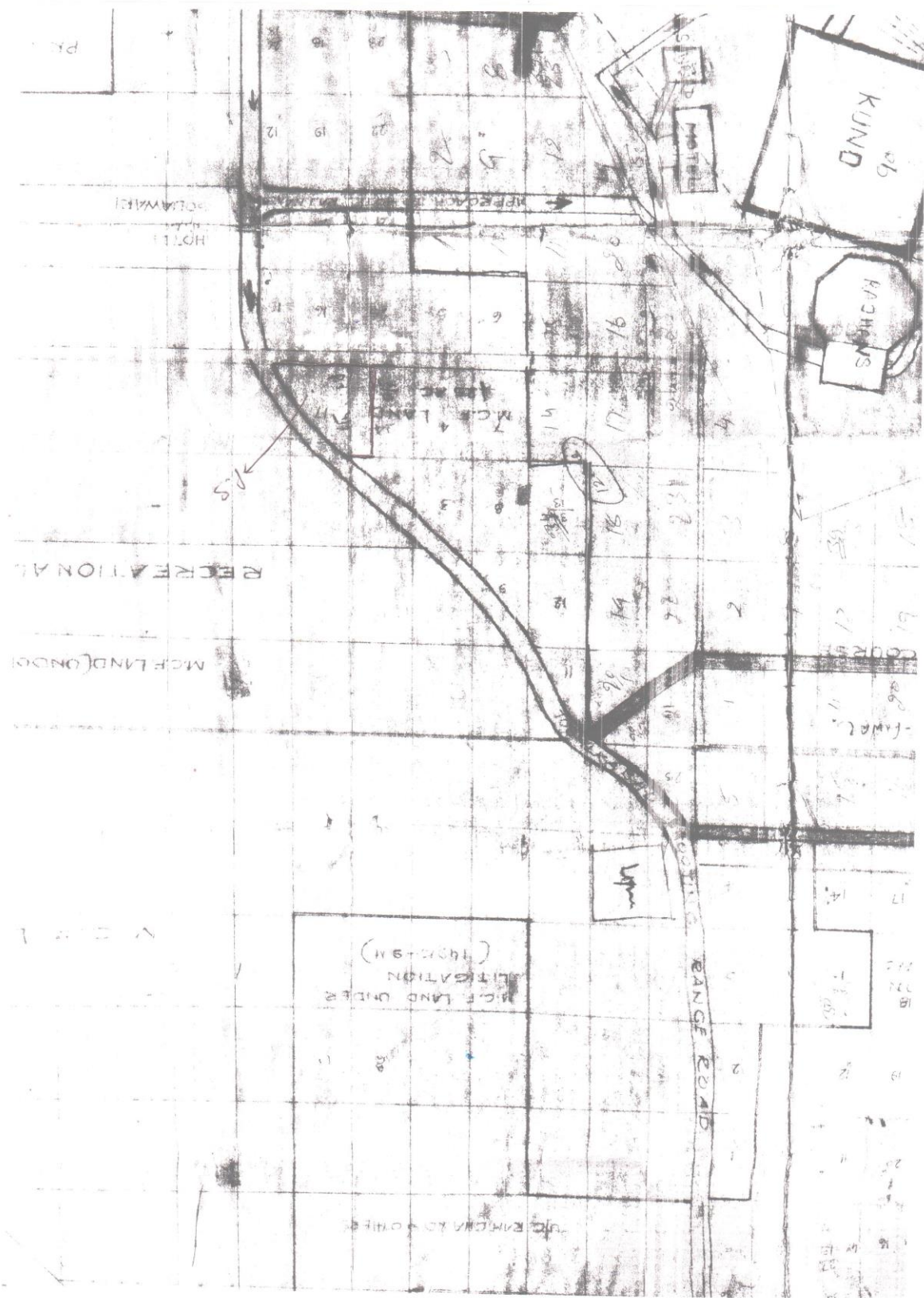
जिल्हा इन्तकाल

1	2	3	4	5	6	7	8	9	10	11	12	13	14	15
नं. खाता	जमावची सावक	नाम तरफ या घात	गण मरणा व अंतर्गत	गण कारणावर व अंतर्गत	नं. व नाम खेत व रकबा व किराने पंजीयन	जमला या लगान	नं. व नाम खेत जमावची जमीन	गण मरणा व अंतर्गत	गण कारणावर व अंतर्गत	नं. व नाम खेत व रकबा व किराने पंजीयन	जमला या लगान	नं. व नाम खेत व रकबा व किराने पंजीयन	जमला या लगान	नं. व नाम खेत व रकबा व किराने पंजीयन

82	1	322	322	322	322	322	322	322	322	322	322	322	322	322
84	1	322	322	322	322	322	322	322	322	322	322	322	322	322
83	1	322	322	322	322	322	322	322	322	322	322	322	322	322
82	1	322	322	322	322	322	322	322	322	322	322	322	322	322
84	1	322	322	322	322	322	322	322	322	322	322	322	322	322

एक तालिका सं कोटि के अंतर्गत में जमावची के साथ मही से सको।

17/10/13



PLAN

HOTEL

MOTEL

KACHINS

KUND

RECREATION AREA

MCF LAND (ONION)

MCF LAND UNDER LITIGATION (1400-9M)

RANGE ROAD

WATER

MCF LAND UNDER LITIGATION

12

19

22

25

28

31

34

37

40

43

46

49

52

55

58

61

64

6

9

12

15

18

21

24

27

30

33

36

39

42

45

48

51

3

6

9

12

15

18

21

24

27

30

33

36

39

42

45

48

1

4

7

10

13

16

19

22

25

28

31

34

37

40

43

46

14

17

20

23

26

29

32

35

38

41

44

47

50

53

56

59

11

14

17

20

23

26

29

32

35

38

41

44

47

50

53

56

8

11

14

17

20

23

26

29

32

35

38

41

44

47

50

53

5

8

11

14

17

20

23

26

29

32

35

38

41

44

47

50

2

5

8

11

14

17

20

23

26

29

32

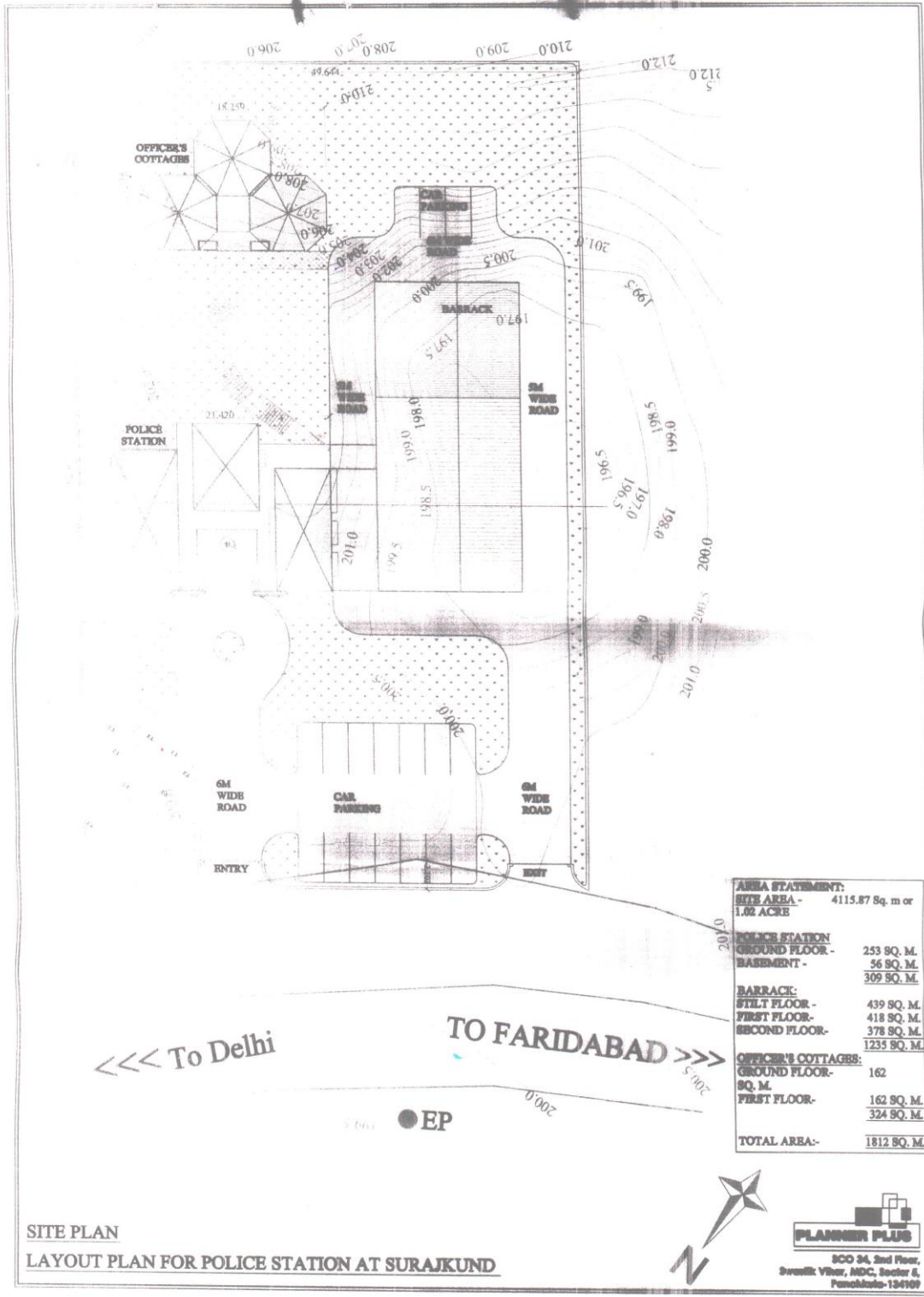
35

38

41

44

47



AREA STATEMENT:

SITE AREA -	4115.87 Sq. m or 1.02 ACRE
POLICE STATION:	
GROUND FLOOR -	253 SQ. M.
BASMENT -	56 SQ. M.
BARRACK:	309 SQ. M.
STILT FLOOR -	439 SQ. M.
FIRST FLOOR -	418 SQ. M.
SECOND FLOOR -	378 SQ. M.
OFFICER'S COTTAGES:	1235 SQ. M.
GROUND FLOOR -	162
SQ. M.	
FIRST FLOOR -	162 SQ. M.
	324 SQ. M.
TOTAL AREA:-	1812 SQ. M.

SITE PLAN
LAYOUT PLAN FOR POLICE STATION AT SURAJKUND



PLANNER PLUS
 SCO 94, 2nd Floor,
 Swastik Vihar, MDC, Sector 6,
 Panchsika-134109