

NO.F.4-22/DIST.F.O(S)/LAND/1.368 HA/DEV 2A/ FOR-2016/

12061-063

GOVERNMENT OF TRIPURA
OFFICE OF THE DISTRICT FOREST OFFICER
SOUTH DISTRICT BELONIA
[PHONE NO.03823-22067]
dfosouth15@gmail.com

Dated, 06/10/16

To
The Base Manager
Jubilant Oil & Gas Pvt. Ltd
Sreeniketan Guest House, Nutan Nagar
Airport Road Agartala West Tripura.

Subject: - Proposal for diversion of 1.368 ha Forest land for construction of drill site, waste pit, drill site accommodation, TSR camp & its approach road for location called DEV 2A.

Ref:- No.F.6-1100/FC/ For-2016/21293 dated 29.9.2016 of FHQ.

Sir,


Kindly find enclosed herewith the above mentioned reference letter received from FHQ wherein it has been mentioned that the total area of the polygon in forest land and non-forest land were found as per softcopy is 2.294 ha.

But the actual area proposed for diversion in PART I submitted by you is of 1.368 ha area.

On the above, you are hereby requested to rectify the above mentioned defects and submit the proposal accordingly.


This is for your information and necessary action please.

Enclose: - As above


[Harshakumar, IFS]
District Forest Officer
South District Belonia

Copy to:-

1. The Addl. Principal Chief Conservator of Forests, Nodal Officer FCA O/o The PCCF Tripura for kind information.
2. The Chief Conservator of Forests (P) O/o The PCCF Tripura for kind information.


District Forest Officer
South District Belonia

ole



No.F.6-1100/FC/For-16/ 21293

Government of Tripura

Office of the Principal Chief Conservator of Forests
Tripura: Agartala

Dated, Agartala, the 29/09/2016

To
✓ The District Forest Officer
South District Belonia

Subject: - Proposal for diversion of 1.368 ha of forest land for construction of drill site, waste pt, drill site accommodation, TSR camp & its approach road for location called DEV2A

Ref:- Proposal No.FR/TR/Others/18888/2016

Sir,

With reference to the above I would like to inform you that on scrutiny of the softcopy of the shape file of the proposal the following discrepancies have been observed.

- a. Total area of the polygon in forest land and non-forest land were found as per softcopy:-2.294 ha
- b. Whereas, actual area proposed for diversion in forest land is:-1.368 ha

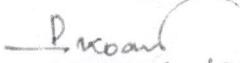
2. Accordingly, you are requested to return the proposal to the User Agency for rectifying the defects as mentioned above.

5. You are also requested to advise the User Agency to rectify the shape file and re-verify the same from the FHQ before uploading the .kml file in the forest clearance web portal. The copy of the observations is enclosed for ready reference.

In view of the above I would request you to take the needful action at an early date.

Yours faithfully,

Encl:- As stated


[P.K Das] 29/9/16
Chief Conservator of Forests (P)