

FORM - A

Form for seeking prior approval of Central Government under section 2 of the Forest(Conservation) Act,1980 for Diversion of fresh forest area

PART - I (To be filled up by User Agency)

A. General Details

A-1. Project Details

(i). Proposal No. : FP/OR/ROAD/41724/2019

(ii). Name of Project for which Forest Land is required : Improvement to Road and CD works of Gopalpur Tehria road under PMGSY Package No OR-30-508 in Sundargarh District.

(iii). Short narrative of the proposal and Project/scheme for which the forest land is required : Gopalpur is a tribal village located in the interior pockets of Hemgir Block of Sundargarh District. The villagers of the above said villages use this road as their only mode of communication for access to Medical, Education, Market, Bank and administrative office. It is proposed to improve the road

(iv). State : Orissa

(v). Category of the Proposal : Road

(vi). Shape of forest land proposed to be diverted : Linear

(vii). Estimated cost of the Project(Rupees in lacs) : 833.12

(viii). Area of forest land proposed for diversion(in ha.): 8.673

(ix). Non-forest land required for this project(in ha.): 0.975

(x). Total period for which the forest land is proposed to be diverted(in years): 99

A-2. Details of User Agency

(i). Name : OFFICE OF THE ENGINEER-IN-CHIEF, RURAL WORKS, ODISHA, BHUBANESWAR

(ii). Address1 : At/Po-Sankara, Dist-Sundargarh

(iii). Address2 : NIL

(iv). State : Orissa

(v). District : Sundargarh

(vi). Pin : 770020


Executive Engineer
Rural Works Division
Sundargarh

(vii). Landmark : Near Banadurga Temple, Sankara

(viii). Email address : akpradhan806@gmail.com

(ix). Landline Telephone No. : 6622-272280

(x). Fax No. : 6622-

(xi). Mobile No. : 9437255313

(xii). Website (if any) : NIL

(xiii). Legal status of User Agency : State Government

A-3. Details of Person Making Application

(i). First Name: Bibhuti

(ii). Middle Name: Bhushan

(iii). Last Name: Dalabehera

(iv). Gender: Male

(v). Designation: EE

(vi). Address 1: Executive Engineer, Rural Works Division, Sundargarh

(vii). Address 2: NIL

(viii). State: Orissa

(ix). District: Sundargarh

(x). Tehsil: Sundargarh

(xi). Pin: 770020


(xii). Landmark: Near Banadurga Temple, Sankara

(xiii). Email Address: akpradhan806@gmail.com

(xiv). Landline Telephone No.: 6622-272280

(xv). Fax No.: NIL

(xvi). Mobile No.: 9437255313


29.8.19
Executive Engineer
Rural Works Division
Sundargarh

(xvii). Copy of documents in support of the competence/authority of the person making this application to make application on behalf of the User Agency: 

B. Details of land required for the Project

B-1. Details of proposal seeking prior approval of Central Government under the Act for diversion of forest land for the Project already submitted in the past

List of proposal submitted in Past							
S.no	Proposal Status.	Proposal No.	Moef File No.	Area Proposed for Diversion(Ha.)	Area Diverted(Ha.)	Date of In-Principle Approval	Date of Final Approval
NIL							

B-2. Details of forest land proposed to be diverted

B-2.1 Details of Divisions involved

Details of Divisions involved			
S.no	Division Name	Forest Land(ha.)	Non-Forest Land(ha.)
1.	Sundargarh	8.673	0.975
Total		8.673	0.975

B-2.2 Details of Districts involved

District wise breakup			
S.no	District Name	Forest Land(ha.)	Non-Forest Land(ha.)
1.	Sundargarh	8.673	0.975
Total		8.673	0.975

B-2.3 Village wise breakup

Villages wise breakup			
S.no	Village	Forest Land(ha.)	Non-Forest Land(ha.)
1	BILEIBAHAL	0.538	0.045
2	GOPALPUR	0.602	0
3	HALDIKHOLA	0.192	0.066
4	SAMBARA	2.519	0.679
5	SARDEGA	0.155	0.051
6	TIHURIA	1.579	0.134
7	GARHAGHAT P.F	0.302	0
8	GHOARPALI R.F	1.875	0
9	SARANGAJHARIA	0.611	0
10	JAMKANI R.F	0.3	0
Total		8.673	0.975




B-2.4 Component wise breakup

Component wise breakup			
S.no	Component	Forest Land(ha.)	Non-Forest Land(ha.)



29.8.19
Executive Engineer
Rural Works Division
Sundargarh

1	Improvement Road & CD Works	8.673	0.975
Total		8.673	0.975

C. Maps of forest land proposed to be diverted

Division 1. : Sundargarh		
<p>(i). Area of forest land proposed to be diverted(in ha.) : 8.673</p> <p>(ii). Nature of the Project: Linear</p> <p>(b). No. of Segments : One</p>		
Segment wise details		
Segments	Segment Area(in ha.)	Kml File of Segments (To view KML file on google the same may be downloaded and then open if in google earth install in your computer).
1.	8.673	 View File
<p>(iii). Copy of Survey of India Toposheet indicating boundary of forest land proposed to be diverted: </p> <p>(iv). Scanned copy of the Geo-referenced map of the forest land proposed to be diverted prepared by using GPS or Total Station: </p>		

D. Justification for locating the Project in forest land and details of alternatives examined:

- (i). Copy of note containing justification for locating the Project in forest land: 
- (ii). Whether a copy of map indicating location of alternative examine is required to be provided: No
- (a). Reason for not providing such map: Improvement & Existing Road (PMGSY)

E. Employment likely to be generated

- (i). Whether the Project is likely to generate employment?: Yes
- (ii). Permanent/Regular Employment(Number of persons): 50
- (iii). Temporary Employment(Number of person-days): 150

F. Displacement of People due to the Project, if any

- (i). Whether Project involves displacement?: No

G. Details of Cost-Benefit analysis for the Project

- (i). Whether the Project requires Cost-Benefit analysis?: No


 29.8.19
Executive Engineer
Rural Works Division
Sundargarh

H. Status of Environmental Clearance

(i). Whether the Project requires Clearance under the Environment (Protection) Act 1986 ? : No

I. Status of Wildlife Clearance

(i). Whether the Project or a part thereof is located in any Protected Area or their Eco sensitive zone? : No

J. Applicability of special provisions governing Scheduled Areas

(i). Whether the Project or a part thereof is located in a Scheduled Area? : No

K. Status of settlement of rights under the Forest Rights Act, 2006 on the forest land proposed to be diverted

(i). Whether the process for settlement of Rights under the Forest Rights Acts 2006 on the forest land proposed to be diverted has been completed? : No

L. Details of land identified for Compensatory Afforestation

(i). Whether non-forest or Revenue forest land is required to be provided by User Agency? : No

(ii). Whether the area of non-forest land or Revenue forest land required to be provided by User Agency for raising Compensatory Afforestation is less than area of forest land proposed to be diverted ? : No

(iii) . Reason for not providing Non-Forest Land: Others

Additional information Details

Documents		
S.No	Documents	Remarks
NIL		


29.8.19
Executive Engineer
Rural Works Division
Sundargarh