

**FORM - A**

Form for seeking prior approval of Central Government under section 2 of the Forest(Conservation) Act,1980 for Diversion of fresh forest area

**PART - I**  
(To be filled up by User Agency)

**A. General Details****A-1. Project Details**

(i). Proposal No. : FP/OR/IRRIG/28837/2017

(ii). Name of Project for which Forest Land is required : Hidsing Irrigation Project

(iii). Short narrative of the proposal and Project/scheme for which the forest land is required : Proposal is for diversion of 74.126Ha or 183.165 Acres of forest land [(Private Forest = 21.902 ha) + (Village Forest = 1.224 ha) + (DLC Forest = 19.55 ha) + (Reserved Forest = 31.45 ha)] out of 421.197 ha [(Private Land = 285.128 ha) + (Non-Forest Govt. Land = 61.943 ha) + (Total Forest Land = 74

(iv). State : Orissa

(v). Category of the Project : Irrigation

(vi). Shape of forest land proposed to be diverted : Linear

(vii). Estimated cost of the Project(Rupees in lacs) : 12932.105

(viii). Area of forest land proposed for diversion(in ha.): 74.126

(ix). Non-forest land required for this project(in ha.): 347.071

(x). Total period for which the forest land is proposed to be diverted(in years): 99

**A-2. Details of User Agency**

(i). Name : CHIEF ENGINEER PPF INVESTIGATION

(ii). Address1 : Chief Engineer, PPF & Investigation, Secha Sadan, Bhubaneswar

(iii). Address2 : NIL

(iv). State : Orissa

(v). District : Khordha

(vi). Pin : 751001

*S. S. S. S.*  
23/11/17

Executive Engineer  
Cuttack Investigation Division  
CUTTACK-7

(vii). Landmark : Near Secretariat & in front of Heads of the Dept.

(viii). Email address : eecidivnjobra@gmail.com

(ix). Landline Telephone No. : 674-2396475

(x). Fax No. : 674-2396476

(xi). Mobile No. : 9437276245

(xii). Website (if any) : NIL

(xiii). Legal status of User Agency : State Government

A-3. Details of Person Making Application

(i). First Name: Er Santosh

(ii). Middle Name: Kumar

(iii). Last Name: Swain

(iv). Gender: Male

(v). Designation: Executive Engineer

(vi). Address 1: Cuttack Investigation Division, At - Jobra, Po - SCB Medical College Campus, Cuttack

(vii). Address 2: NIL

(viii). State: Orissa

(ix). District: Cuttack

(x). Tehsil: Cuttack Sadar

(xi). Pin: 753007

(xii). Landmark: Adjacent to Maritime Meusium

(xiii). Email Address: eecidivnjobra@gmail.com

(xiv). Landline Telephone No.: 671-2414380

(xv). Fax No.: 06712414380

(xvi). Mobile No.: 9437276245

(xvii). Copy of documents in support of the competence/authority of the person making this application to make application on behalf of the User Agency: 

## B. Details of land required for the Project

B-1. Details of proposal seeking prior approval of Central Government under the Act for diversion of forest land for the Project already submitted in the past

List of proposal submitted in Past							
S.no	Proposal Status.	Proposal No.	Moef File No.	Area Proposed for Diversion(Ha.)	Area Diverted(Ha.)	Date of In-Principle Approval	Date of Final Approval
<b>NIL</b>							

B-2. Details of forest land proposed to be diverted

B-2.1 Details of Divisions involved

Details of Divisions involved			
S.no	Division Name	Forest Land(ha.)	Non-Forest Land(ha.)
1.	Angul	74.126	347.071

B-2.2 Details of Districts involved

District wise breakup			
S.no	District Name	Forest Land(ha.)	Non-Forest Land(ha.)
1.	Anugul	74.126	347.071

B-2.3 Village wise breakup




Villages wise breakup			
S.no	Village	Forest Land(ha.)	Non-Forest Land(ha.)
1	Hidisingh	11.156	147.365
2	Bhogapala R.F.	7.699	0
3	Dimiripala	14.282	42.279
4	Karadasing	6.954	24.645
5	Krishnachakra P.R.F.	20.074	0
6	Balanga R.F.	3.661	0
7	Talagarh	3.308	12.727
8	Bhaguapat	1.829	6.856
9	Sanahinsoloi	0	0.664
10	Badahinsoloi	0	1.238
11	Badanaposi	0.078	6.265
12	Bantala	0	14.452
13	Baulipur	0	0.665

14	Brahmapur	0.401	10.18
15	Dhokata	0	2.137
16	Gopalpur	0	3.735
17	Haripur	0	0.846
18	Hinsoloi	0.456	6.499
19	Jaraopur	0	2.805
20	Kanheinagar	0	0.623
21	Karatapat	0.456	3.456
22	Khalagaon	0	6.677
23	Kusumpat	1.558	3.663
24	Lachabandha	0	2.893
25	Madhapur	0	3.675
26	Madhupur	0	3.059
27	Manapur	0	7.88
28	Nandapur	2.198	3.095
29	Madhapur R.F.	0.016	0
30	Panagobindapur	0	1.844
31	Pokatunga	0	18.146
32	Sankhapur	0	6.702
33	Sarangapur	0	2

## B-2.4 Component wise breakup

Component wise breakup			
S.no	Component	Forest Land(ha.)	Non-Forest Land(ha.)
1	Reservior Area	58.487	214.289
2	Right Main Canal	9.401	20.247
3	Left Main Canal	6.238	112.535

## C. Maps of forest land proposed to be diverted

Division 1. : Angul			
(i). Area of forest land proposed to be diverted(in ha.) : 74.126			
(ii). Nature of the Project: Linear			
(b). No. of Segments : One			
Segment wise details			
Segments	Segment Area(in ha.)	Kml File of Segments	
1.	74.126	 <a href="#">View File</a>	
(iii). Copy of Survey of India Toposheet indicating boundary of forest land proposed to be diverted: 			
(iv). Scanned copy of the Geo-referenced map of the forest land proposed to be diverted prepared by using GPS or Total Station: 			

D. Justification for locating the Project in forest land and details of alternatives examined:

- (i). Copy of note containing justification for locating the Project in forest land:
- (ii). Whether a copy of map indicating location of alternative examine is required to be provided: No
- (a). Reason for not providing such map: Irrigation Project

E. Employment likely to be generated

- (i). Whether the Project is likely to generate employment?: Yes
- (ii). Permanent/Regular Employment(Number of persons): 1000
- (iii). Temporary Employment(Number of person-days): 3000

F. Displacement of People due to the Project, if any

- (i). Whether Project involves displacement?: No

G. Details of Cost-Benefit analysis for the Project

- (i). Whether the Project requires Cost-Benefit analysis?: Yes
- (a). Copy of Cost-Benefit analysis:

H. Status of Environmental Clearance

- (i). Whether the Project requires Clearance under the Environment (Protection) Act 1986?: No

I. Status of Wildelife Clearance

- (i). Whether the Project or a part thereof is located in any Protected Area or their Eco sensitive zone?: Yes
  - (a). Whether Project or a part thereof is located within a Protected Area?: Yes
  - (b). Status of approval of the Supreme Court: Application yet to b
- (ii). Status of approval of the Standing Committee of National Board for the Wildlife(NBWL) to the Project: Application yet to be submitted

J. Applicability of special provisions governing Scheduled Areas

- (i). Whether the Project or a part thereof is located in a Scheduled Area?: No

K.

Status of settlement of rights under the Forest Rights Act,2006 on the forest land proposed to be diverted

(i). Whether the process for settlement of Rights under the Forest Rights Acts 2006 on the forest land proposed to be diverted has been completed? : No

L. Details of land identified for Compensatory Afforestation

(i). Whether non-forest or Revenue forest land is required to be provided by User Agency?: Yes



(ii). Whether the area of non-forest land or Revenue forest land required to be provided by User Agency for raising Compensatory Afforestation is less than area of forest land proposed to be diverted?: Yes

(a). Provide reasons thereof: As per Guidelines


(b). Area of non-forest or Revenue forest land required to be provided by User Agency for raising Compensatory Afforestation: 94

(iii). No. of districts involved for raising Compensatory Afforestation: 1

(iv). No. of patches: One

District 1. : Anugul	
(a). Village:	Baradiha/ Kadambinipur/ Tangola
(b). Area(in ha.):	94
(c). Copy of KML file of the patch:	 <a href="#">View File</a>
(d). Khasra details:	Khesers
(e). Present owner:	User Agency
(f). Copy of Ownership proof:	

(v). Scanned copy of the map of the land identified for creation of Compensatory Afforestation prepared by using GPS or Total Station: 


(vi). Copy of Survey of India Toposheet in 1:50,000 scale indicating location of the land identified for creation of Compensatory Afforestation: 

M. Hydel/Irrigation/Multipurpose Project

(i). Installed power generation capacity of the Project(in MW): 0

(ii). Total command area of the Project(in ha.): 0

Additional information Details

Documents		
S.No	Documents	Remarks
1		

*Sector 25/11/17*

**Executive Engineer**  
Cutack Investigation Division  
CUTTACK-7