

FORM - A

Form for seeking prior approval of Central Government under section 2 of the Forest(Conservation) Act, 1980
for Diversion of fresh forest area

PART - I

(To be filled up by User Agency)

A. General Details**A-
1. Project Details**

(i). Proposal No. : FP/OR/IND/12823/2015

(ii). Name of Project for which Forest Land is required : Surendra Mining Industries (P) Ltd,
Barhamusa.

(iii). Short narrative of the proposal and Project/scheme for which the forest land is
required : Proposal for re-diversion of Surendra Mining Industries (P) Ltd. for laying Water
Conveyance Pipeline in the already diverted forest land of 0.797 ha in favour of Vishal
Metallics (P) Ltd. Situated at village Barhamusa in Bonai Tehasil under Bonai Forest Division of
Sundargarh District.

(iv). State : Orissa

(v). Category of the Project : Industry

(vi). Shape of forest land proposed to be diverted : Linear

(vii). Estimated cost of the Project(Rupees in lacs) : 13879

(viii). Total Area of Forest Land proposed for diversion(in ha.): 0.797

(ix). Total Area of Non-Forest Land proposed for diversion(in ha.): NIL

(x). Total period for which the forest land is proposed to be diverted(in years): 30

**A-
2. Details of User Agency**

(i). Name : SURENDRA MINING INDUSTRIES PRIVATE LIMITED

(ii). Address1 : At- Weighbridge Road, Po-Barbil, Dist- Keonjhar, Odisha.

(iii). Address2 : NIL

(iv). State : Orissa

(v). District : Keonjhar

(vi). Pin : 758035

(vii). Landmark : NIL

(viii). Email address : snmbbl@gmail.com

(ix). Landline Telephone No. : 275362

(x). Fax No. : 275362

(xi). Mobile No. : 9437197242

(xii). Website (if any) : NIL

(xiii). Details of Proposals seeking prior approval of Central Government under the Act for diversion of forest land submitted by the User Agency in the past

List of proposal submitted in Past							
S.no	Proposal Status.	Proposal No.	Moef File No.	Area Proposed for Diversion(Ha.)	Area Diverted(Ha.)	Date of In-Principle Approval	Date of Final Approval
NIL							

(xiv). Legal status of User Agency : Private

A- Details of Person Making Application
3.

(i). First Name: Prabodh

(ii). Middle Name: NIL

(iii). Last Name: Mohanty

(iv). Gender: Male

(v). Designation: Director

(vi). Address 1: Plot No-B-15, Flat No-301 2nd Floor, BJB Nagar, Bhubaneswar, Dist- Khordha, Odisha-751014

(vii). Address 2: NIL

(viii). State: Orissa

(ix). District: Khordha

(x). Tehsil: Lingaraj

(xi). Pin: 751014


(xii). Landmark: NIL

(xiii). Email Address: snmbbl@gmail.com

(xiv). Landline Telephone No.: 2433178

(xv). Fax No.: 06742433178

(xvi). Mobile No.: 9437197242

(xvii). Copy of documents in support of the competence/authority of the person making this application to make application on behalf of the User Agency: 



B. Details of land required for the Project

B- Details of proposal seeking prior approval of Central Government under the Act for
1. diversion of forest land for the Project already submitted in the past

(i). Whether any proposal seeking prior approval of Central Government under the Act for diversion of forest land required for the project has been submitted in the past?. : No

B-
2. Details of forest land proposed to be diverted

B-2.1 Details of Divisions involved

Details of Divisions involved			
S.no	Division Name	Forest Land(ha.)	Non-Forest Land(ha.)
1.	Bonai	0.797	0

B-2.2 Details of Districts involved

District wise breakup			
S.no	District Name	Forest Land(ha.)	Non-Forest Land(ha.)
1.	Sundargarh	0.797	0

B-2.3 Village wise breakup

Villages wise breakup			
S.no	Village	Forest Land(ha.)	Non-Forest Land(ha.)
1	Kendrikela RF	0.797	0

B-2.4 Component wise breakup


Component wise breakup			
S.no	Component	Forest Land(ha.)	Non-Forest Land(ha.)
1	Laying of Water Conveyance Pipeline	0.797	0


C. Maps of forest land proposed to be diverted


Division 1. : Bonai	
(i). Area of forest land proposed to be diverted(in ha.) : 0.797	

(ii). : Linear

(b). No. of Segments : One

Segment wise details		
Segments	Segment Area(in ha.)	Kml File of Segments
1.	0.797	 View File

(iii). Copy of Survey of India Toposheet indicating boundary of forest land proposed to be diverted: 

(iv). Scanned copy of the Geo-referenced map of the forest land proposed to be diverted prepared by using GPS or Total Station: 

D. Justification for locating the Project in forest land and details of alternatives examined:

(i). Copy of note containing justification for locating the Project in forest land: 

(ii). Whether a copy of map indicating location of alternative examine is required to be provided: No

(a). Reason for not providing such map Water Pipeline

E. Employment likely to be generated

(i). Whether the Project is likely to generate employment?: Yes

(ii). Permanent/Regular Employment(Number of persons): 300

(iii). Temporary Employment(Number of person-days): NIL

F. Displacement of People due to the Project, if any

(i). Whether Project involves displacement?: No

G. Details of Cost-Benefit analysis for the Project

(i). Whether the Project requires Cost-Benefit analysis?: No

H. Status of Environmental Clearance

(i). Whether the Project requires Clearance under the Environment (Protection) Act 1986 ?
: Yes

(a). Status of the Environmental Clearance to the Project: EC obtained

(b). Environmental Clearance File No.: J-11011/728/2008-IA.II(I)

(c). Copy of Environmental Clearance to the Project: 

(d). Date of grant of Environmental Clearance to the Project: 21 Jun 2010

I. Status of Wildlife Clearance


(i). Whether the Project or a part thereof is located in any Protected Area or their Eco sensitive zone? : No

J. Applicability of special provisions governing Scheduled Areas

(i). Whether the Project or a part thereof is located in a Scheduled Area? : No

K. Status of settlement of rights under the Forest Rights Act, 2006 on the forest land proposed to be diverted

(i). Whether the process for settlement of Rights under the Forest Rights Acts 2006 on the forest land proposed to be diverted has been completed? : Yes

(a). Copy of documentary evidence in support of settlement of rights under the Forest Rights Act, 2006 on the forest land proposed to be diverted: 


L. Details of land identified for Compensatory Afforestation

(i). Whether non-forest or Revenue forest land is required to be provided by User Agency?:
NIL

(ii). Whether the area of non-forest land or Revenue forest land required to be provided by
User Agency for raising Compensatory Afforestation is less than area of forest land proposed
to be diverted ?: NIL

(iii) . Reason for not providing Non-Forest Land: NIL

Additional information Details

Documents		
S.No	Documents	Remarks
1		Below 1.00 ha compensatory afforestation not required.

Print page