

FORM - A

Form for seeking prior approval of Central Government under section 2 of the Forest(Conservation) Act,1980 for
Diversion of fresh forest area

PART - I

(To be filled up by User Agency)

A. General Details**A-1. Project Details**

(i). **Proposal No.** : FP/OR/IRRIG/148107/2021

(ii). **Name of Project for which Forest Land is required** : Budhabalanga Barrage Project Canal System

(iii). **Short narrative of the proposal and Project/scheme for which the forest land is required** :
Budhabalanga Barrage Project envisages construction of a Barrage at village Kamata in Kuliana Block of
Mayurbhanj District across the River Budhabalanga consists of Right Main Canal of 48.360 km with sub
canal of 69.063 km. The catchment area of the proposed project at site is 1008 Sq K.M. The proje

(iv). **State** : Orissa

(v). **Category of the Proposal** : Irrigation

(vi). **Shape of forest land proposed to be diverted** : Linear

(vii). **Estimated cost of the Project(Rupees in lacs)** : 2423700

(viii). **Area of forest land proposed for diversion(in ha.)**: 39.401

(ix). **Non-forest land required for this project(in ha.)**: 291.413

(x). **Total period for which the forest land is proposed to be diverted(in years)**: 99

A-2. Details of User Agency

(i). **Name** : SE, MAYURBHANJ INVESTIGATION DIVISION

(ii). **Address1** : O/o Superintendent Engineer, Mayurbhanj Investigation Division, Udala, Mayurbhanj

(iii). **Address2** : NIL

(iv). **State** : Orissa

(v). **District** : Mayurbhanj

(vi). **Pin** : 757041



Executive Engineer
Mayurbhanj Investigation Division
Udala

- (vii). **Landmark** : Infront of Mendakhai School
- (viii). **Email address** : eemidudala20@gmail.com
- (ix). **Landline Telephone No.** : 6795-232236
- (x). **Fax No.** : 6795-
- (xi). **Mobile No.** : 9437729307
- (xii). **Website (if any)** : NIL
- (xiii). **Legal status of User Agency** : State Government

A-3. Details of Person Making Application

- (i). **First Name**: Bajinath
- (ii). **Middle Name**: NIL
- (iii). **Last Name**: Hembram
- (iv). **Gender**: Male
- (v). **Designation**: Executive Engineer
- (vi). **Address 1**: O/o Superintendent Engineer, Mayurbhanj Investigation Division, Udala, Mayurbhanj
- (vii). **Address 2**: NIL
- (viii). **State**: Orissa
- (ix). **District**: Mayurbhanj
- (x). **Tehsil**: Udala
- (xi). **Pin**: 757041
- (xii). **Landmark**: Infront of Mendakhai School
- (xiii). **Email Address**: eemidudala20@gmail.com
- (xiv). **Landline Telephone No.**: 6795-232236
- (xv). **Fax No.**: NIL
- (xvi). **Mobile No.**: 9437729307


Executive Engineer
Mayurbhanj Investigation Division
Udala

(xvii). Copy of documents in support of the competence/authority of the person making this application to make application on behalf of the User Agency: 

B. Details of land required for the Project

B-1. Details of proposal seeking prior approval of Central Government under the Act for diversion of forest land for the Project already submitted in the past

List of proposal submitted in Past							
S.no	Proposal Status.	Proposal No.	Moef File No.	Area Proposed for Diversion(Ha.)	Area Diverted(Ha.)	Date of In-Principle Approval	Date of Final Approval
NIL							

B-2. Details of forest land proposed to be diverted

B-2.1 Details of Divisions involved

Details of Divisions involved			
S.no	Division Name	Forest Land(ha.)	Non-Forest Land(ha.)
1.	Baripada	39.401	291.413
Total		39.401	291.413

B-2.2 Details of Districts involved

District wise breakup			
S.no	District Name	Forest Land(ha.)	Non-Forest Land(ha.)
1.	Mayurbhanj	39.401	291.413
Total		39.401	291.413

B-2.3 Village wise breakup

Villages wise breakup			
S.no	Village	Forest Land(ha.)	Non-Forest Land(ha.)
1	ANANDABRUNDABANPUR	0	2.355
2	ARAPATA	0.01	3.876
3	ASTAJHARAN	0.329	3.038
4	ASTIABERA	0	0.323
5	BADASAH	0	8.978
6	BADASORISABHILA	0	2.371
7	BALABHADRAPUR	0	0.587
8	BALIJODA	0	0.867
9	BARAGADI	0	0.779
10	BARAKERAKA	0.477	3.176
11	BARAPARA	0	1.221
12	BARUDIHI	0	1.638
13	BATHUDIBANDHA	0	3.089

14	BELAM	0	0.882
15	BELAPAL	0	0.278
16	BIRESWARAPUR	0	2.504
17	CHAKAMADHAPUR	0	1.013
18	CHAULIASHULA	0	0.066
19	CHHELIA	0	4.8
20	CHOPARAPUR	0	2.45
21	DANTUNI	0	5.46
22	DHABALANGA	0	2.881
23	DHANAPOTA	0	4.861
24	DHANASAHI	0	0.393
25	DHOBADHOBANI	0	1.168
26	DUMURIA	0	0.968
27	FATAKUSUMA	0	1.571
28	GODIDIHASAMILKAMALASHULA	0.53	11.033
29	GOVINDAPUR	0.003	1.566
30	GURIALBANDHA	0.151	9.037
31	HARIPUR	1.011	1.309
32	HINJALGARIA	0.604	3.864
33	ITAMUNDIA	0.168	0.927
34	JADIPAL	0	3.41
35	JAMUNA	0	8.546
36	JATIADIHA	0	2.891
37	KADUALABANDHA	0	3.021
38	KAINSALI	0	3.027
39	KANDALIAPAL	0	1.004
40	KANDALIASULA	2.205	1.035
41	KANJIKULA	0	0.145
42	KHANUA	2.353	18.066
43	KHUNTAPAL	0	4.753
44	KOCHILAPADA	0	4.833
45	KOLIDIHA	0	7.571
46	KOTHAPAL	0	1.552
47	NARANKHUNTA	0	2.044
48	NARANPUR	0.086	8.671
49	NAYABRAJANANDAPUR	0	2.352
50	NILAKANTHAPUR	0	0.106
51	PANDUAPIDHA	0	1.148
52	PRATAPPUR	0	2.875
53	PUNDAL	0	3.274
54	SAHARASUNI	0	0.147
55	SANAKERAKA	0	0.453
56	SANANUAGAON	0	1.35
57	SANASORISABHILA	0.017	4.34
58	SINGITIA	0.139	3.089
59	TALANDA	0.001	5.056
60	TUNGASULA	0.044	9.464
61	UNCHABALI	0	0.095
62	UTHANINUAGAON	0	7.36

63	DANTAMUSAL	2.821	2.509
64	KAMARPAL	4.549	2.813
65	KATHAPAL	2.741	0.503
66	PATIHINJA	1.042	1.984
67	SARAPANKHA	0	4.725
68	AKARSILA	4.401	0.687
69	AMBASIKADA	0	5.292
70	BAJRATUNDI	0	2.509
71	BALIMUNADALI	0	0.24
72	BAUNSABHILA	0.011	12.511
73	BHALUKI	0	1.207
74	BISHNUPAL	0.219	0.395
75	CHAHATIABASANGABANI	0	1.855
76	CHANABARIA	1.776	0.18
77	DANGARASAHI	0	4.421
78	GARUPAL	0.29	1.064
79	GUNDIHUDI	0	1.798
80	HARISHCHANDRAPUR	0	0.096
81	HATIMARA	0	0.529
82	JAMSULA	1.193	0.072
83	JANUDIHI	0	1.055
84	JAYABHILA	0.018	4.677
85	JHILIRIBANI	1.203	0.09
86	KARANJIA	0	1.2
87	KHANDIA	0.522	5.13
88	KUNDALABANI	0	8.652
89	MAHULAKARAKACHIA	0	3.627
90	MATIALI	0.171	3.929
91	PAIKABASA	0.055	2.781
92	PHULAJHAASAMILPHATUDIHI	0.6	2.682
93	RANGAMATIA	0	4.978
94	SANAKOCHIAMARA	0.061	3.481
95	SATAPOUTIA	0	1.311
96	TOLAKAPOKHARI	0	1.423
97	DUKURA RF	9.6	0
Total		39.401	291.413

B-2.4 Component wise breakup

Component wise breakup			
S.no	Component	Forest Land(ha.)	Non-Forest Land(ha.)
1	Main Canal	34.831	160.148
2	Sub Canal	4.57	131.265
Total		39.401	291.413


C. Maps of forest land proposed to be diverted


Division 1. : Baripada


(i). Area of forest land proposed to be diverted(in ha.) : 39.401

(ii). Nature of the Project: Linear


(b). No. of Segments : One

Segment wise details		
Segments	Segment Area(in ha.)	Kml File of Segments (To view KML file on google the same may be downloaded and then open if in google earth install in your computer).
1.	39.401	 View File

(iii). Copy of Survey of India Toposheet indicating boundary of forest land proposed to be diverted: 

(iv). Scanned copy of the Geo-referenced map of the forest land proposed to be diverted prepared by using GPS or Total Station: 

D. Justification for locating the Project in forest land and details of alternatives examined:

(i). Copy of note containing justification for locating the Project in forest land: 

(ii). Whether a copy of map indicating location of alternative examine is required to be provided:
Yes

(a). Copy of map indicating location of alternative examined: 

E. Employment likely to be generated

(i). Whether the Project is likely to generate employment?: Yes

(ii). Permanent/Regular Employment(Number of persons): 25

(iii). Temporary Employment(Number of person-days): 30000

F. Displacement of People due to the Project, if any

(i). Whether Project involves displacement?: No

G. Details of Cost-Benefit analysis for the Project

(i). Whether the Project requires Cost-Benefit analysis?: Yes

(a). Copy of Cost-Benefit analysis: 

H.


Executive Engineer
Mayurbhanj Investigation Division
Udala

Status of Environmental Clearance

(i). Whether the Project requires Clearance under the Environment (Protection) Act 1986 ? : No

I. Status of Wildlife Clearance

(i). Whether the Project or a part thereof is located in any Protected Area or their Eco sensitive zone? : No

J. Applicability of special provisions governing Scheduled Areas

(i). Whether the Project or a part thereof is located in a Scheduled Area? : No

K. Status of settlement of rights under the Forest Rights Act, 2006 on the forest land proposed to be diverted

(i). Whether the process for settlement of Rights under the Forest Rights Acts 2006 on the forest land proposed to be diverted has been completed? : No

L. Details of land identified for Compensatory Afforestation

(i). Whether non-forest or Revenue forest land is required to be provided by User Agency?: Yes

(ii). Whether the area of non-forest land or Revenue forest land required to be provided by User Agency for raising Compensatory Afforestation is less than area of forest land proposed to be diverted ? : No


(iii). No. of districts involved for raising Compensatory Afforestation: 1

(iv). No. of patches: One

District 1. : Mayurbhanj

(a). Village: Jhatisiring


(b). Area(in ha.): 40


(c). Copy of KML file of the patch:  [View File](#)

(d). Khasra details: Parbat-II

(e). Present owner: Others

(f). Copy of ownership proof: 

(g). Copy of Mou/agreement executed between the Present owner and the User Agency: 

(h). Copy of non encumbrance certificate for the forest land: 


(v). Scanned copy of the map of the land identified for creation of Compensatory Afforestation prepared by using GPS or Total Station: 

(vi). Copy of Survey of India Toposheet in 1:50,000 scale indicating location of the land identified for creation of Compensatory Afforestation: 

M. Hydel/Irrigation/Multipurpose Project

(i). Installed power generation capacity of the Project(in MW): 0

(ii). Total command area of the Project(in ha.): 8523

(a). Copy of the approval of competent authority to the Catchment Area Treatment Plan (CAT Plan): 

(b). Copy of the approved CAT plan: 

Additional information Details

Documents		
S.No	Documents	Remarks
NIL		

Print


Executive Engineer
 Mayurbhanj Investigation Division
 Udala