

## FORM - A

Form for seeking prior approval of Central Government under section 2 of the Forest(Conservation) Act,1980 for Diversion of fresh forest area

### PART - I (To be filled up by User Agency)

#### A. General Details


##### A-1. Project Details

- (i). Proposal No. : FP/OR/Others/26114/2017
- (ii). Name of Project for which Forest Land is required : Re-Diversion Proposal for Barbil - Angul Iron Ore Slurry Pipeline Project
- (iii). Short narrative of the proposal and Project/scheme for which the forest land is required : Laying of Iron Ore Slurry Pipeline from Barbil to Angul
- (iv). State : Orissa
- (v). Category of the Project : Others
- (vi). Shape of forest land proposed to be diverted : Linear
- (vii). Estimated cost of the Project(Rupees in lacs) : 653000
- (viii). Total Area of Forest Land proposed for diversion(in ha.): 2.405
- (ix). Non-Forest Land required for this project(in ha.): 8.17
- (x). Total period for which the forest land is proposed to be diverted(in years): NIL

##### A-2. Details of User Agency


- (i). Name : Jindal Steel & Power Ltd.
- (ii). Address 1 : O.P.Jindal Marg, Hisar
- (iii). Address 2 : NIL
- (iv). State : Haryana
- (v). District : Hisar
- (vi). Pin : 125005
- (vii). Landmark : NIL
- (viii). Email address : anurag.tripathi@angul.jspl.com
- (ix). Landline Telephone No. : 6764-224200
- (x). Fax No. : 6764-
- (xi). Mobile No. : 9777444951
- (xii). Website (if any) : www.jindalsteelpower.com
- (xiii). Legal status of User Agency : Private

##### A-3. Details of Person Making Application

- (i). First Name: Anurag
- (ii). Middle Name: NIL
- (iii). Last Name: Tripathi
- (iv). Gender: Male
- (v). Designation: Asst. General Manager
- (vi). Address 1: Chhendipada Road, SH-63, At/Po-Jindal Nagar, Dist-Angul
- (vii). Address 2: NIL
- (viii). State: Orissa
- (ix). District: Anugul
- (x). Tehsil: NIL
- (xi). Pin: 759111
- (xii). Landmark: NIL
- (xiii). Email Address: anurag.tripathi@angul.jspl.com
- (xiv). Landline Telephone No.: 6764-224200
- (xv). Fax No.: NIL
- (xvi). Mobile No.: 9777444951
- (xvii). Copy of documents in support of the competence/authority of the person making this application to make application on behalf of the User Agency: 

#### B. Details of land required for the Project

B-1.

  
Authorised Signatory  
Anurag Tripathy  
AGM-Slurry Pipeline Project  
Jindal Steel & Power Limited

Details of proposal seeking prior approval of Central Government under the Act for diversion of forest land for the Project already submitted in the past

List of proposal submitted in Past							
S.no	Proposal Status.	Proposal No.	Moef File No.	Area Proposed for Diversion(Ha.)	Area Diverted(Ha.)	Date of In-Principle Approval	Date of Final Approval
NIL							

B-2. Details of forest land proposed to be diverted

B-2.1 Details of Divisions involved

Details of Divisions involved			
S.no	Division Name	Forest Land(ha.)	Non-Forest Land(ha.)
1.	Angul	2.405	8.17

B-2.2 Details of Districts involved

District wise breakup			
S.no	District Name	Forest Land(ha.)	Non-Forest Land(ha.)
1.	Angul	2.405	8.17

B-2.3 Village wise breakup


Villages wise breakup			
S.no	Village	Forest Land(ha.)	Non-Forest Land(ha.)
1	Balangi	0.472	0.645
2	Rutubhuin	0.194	0.612
3	Bhagirathipur	0.157	0.07
4	Khairanali	0.152	0.275
5	Chandrabil	0.255	0.165
6	Chandrasekharpur	0.106	0.179
7	Dhobapal	0.134	0.846
8	Baraher	0.397	1.011
9	Maradhariharpur	0.293	0.51
10	Kumunda	0.081	0.608
11	Bhalugadia	0.057	1.262
12	Pirakhaman	0.1069	0.602
13	Kankarei	0	0.706
14	Balichandrapur	0	0.158
15	Malibrahmani	0	0.052
16	Nisa	0	0.369
17	Niranjanpur	0	0.1


B-2.4 Component wise breakup


Component wise breakup			
S.no	Component	Forest Land(ha.)	Non-Forest Land(ha.)
1	Iron Ore Slurry Pipeline	2.405	8.17


C. Maps of forest land proposed to be diverted

Division 1. : Angul	
(i).	Area of forest land proposed to be diverted(in ha.) : 2.405
(ii).	: Linear
(b).	No. of Segments : One


  
 Authorised Signatory  
**Anurag Tripathy**  
 AGM-Slurry Pipeline Project  
 Hindal Steel & Power Limited  
 Angul Odisha

Segment wise details		
Segments	Segment Area(in ha.)	Kml File of Segments
1.	2.405	 <a href="#">View File</a>

(iii). Copy of Survey of India Toposheet indicating boundary of forest land proposed to be diverted: 

(iv). Scanned copy of the Geo-referenced map of the forest land proposed to be diverted prepared by using GPS or Total Station: 

**D. Justification for locating the Project in forest land and details of alternatives examined:**

- (i). Copy of note containing justification for locating the Project in forest land: 
- (ii). Whether a copy of map indicating location of alternative examine is required to be provided: No
- (a). Reason for not providing such map Re-diversion Proposal. The Pipeline is aligned in

**E. Employment likely to be generated**

- (i). Whether the Project is likely to generate employment?: Yes
- (ii). Permanent/Regular Employment(Number of persons): 50
- (iii). Temporary Employment(Number of person-days): 250

**F. Displacement of People due to the Project, if any**

- (i). Whether Project involves displacement?: No

**G. Details of Cost-Benefit analysis for the Project**

- (i). Whether the Project requires Cost-Benefit analysis?: No

**H. Status of Environmental Clearance**

- (i). Whether the Project requires Clearance under the Environment (Protection) Act 1986?: No

**I. Status of Wildlife Clearance**

- (i). Whether the Project or a part thereof is located in any Protected Area or their Eco sensitive zone?: No

**J. Applicability of special provisions governing Scheduled Areas**

- (i). Whether the Project or a part thereof is located in a Scheduled Area?: No





**K. Status of settlement of rights under the Forest Rights Act,2006 on the forest land proposed to be diverted**

- (i). Whether the process for settlement of Rights under the Forest Rights Acts 2006 on the forest land proposed to be diverted has been completed?: No





















**L. Details of land identified for Compensatory Afforestation**

- (i). Whether non-forest or Revenue forest land is required to be provided by User Agency?: No
- (ii). Whether the area of non-forest land or Revenue forest land required to be provided by User Agency for raising Compensatory Afforestation is less than area of forest land proposed to be diverted?: No
- (iii). Reason for not providing Non-Forest Land: Others

**Additional information Details**

Documents		
S.No	Documents	Remarks
1		Administrative approval of the Project
2		DGPS Map of Balangi Village
3		DGPS Map of Rutubhuin Village
4		DGPS Map of Bhagirathipur Village



5		DGPS Map of Khairnali Village
6		DGPS Map of Chandrabil Village
7		DGPS Map of Chandrasekharpur Village
8		DGPS Map of Dhobapal Village
9		DGPS Map of Badahar_1 Village
10		DGPS Map of Badahar_2 Village
11		DGPS Map of Maradhariharapur_1 Village
12		DGPS Map of Maradhariharapur_2 Village
13		DGPS Map of Kumunda Village
14		DGPS Map of Bhalugadia_1 Village
15		DGPS Map of Bhalugadia_2 Village
16		DGPS Map of Pirakhaman Village
17		1. SOI Toposheet F45N4
18		2. SOI Toposheet F45T1
19		3. SOI Toposheet F45S13
20		Undertaking to Submit Certified DGPS Maps to DFO Office
21		Layout Plan of the Project
22		Undertakings & Certificates
23		Note on Project
24		Application for permission to lay pipeline within RoW of SH-63 from 16/120 to 11/400 Km

Print page



**Authorised Signatory**  
**Anurag Tripathy**  
 AGM-Slurry Pipeline Project  
 Jindal Steel & Power Limited  
 Angul Odisha