

GOVERNMENT OF ANDHRA PRADESH
FOREST DEPARTMENT

Rc.No.3392/2020/S4,
Dated: .02.2021.

Office of the District Forest Officer,
Vizianagaram

From
Sri Sachin Gupta, I.F.S.,
District Forest Officer,
Vizianagaram.

To
The Executive Engineer,
Panchayat Raj, (P.I.U),
Vizianagaram

Sir,

Sub: A.P.F.D. – F. © Act, 1980 – Proposals for diversion of 1.12 hectors of Forest land in Compartment No.373, from Neelamvalasa to Gummidiguda of Pachipenta mandal in favour of E.E.P.R. (PIU), Division, Vizianagaram – Field inspection conducted with user agency on 06.02.2021 – Discrepancy found in the field on diversion of Forest area - Proposals returned for rectification - Regarding.

Ref: 1) Prl.C.C.F., A.P. Guntur Rc.No.EFS02-15034/61/2020-FCA-SEC-PCCF/ FCA-3, dt: 03.01.2021.
2) Executive Engineer, P.R. (PIU), VZM Rc.No.07/2020/F6, dt: 19.11.2020
3) Field inspection of D.F.O. Vizianagaram on 06.02.2021.

-oOo-

I wish to inform that the Section 2 proposals under Forest Conservation Act, 1980 for providing BT to the road from Neelamvalasa to Gummidiguda of Pachipenta mandal, Saluru Range, Vizianagaram Division is inspected by the undersigned along with the Executive Engineer, Panchayat Raj, (PIU), Vizianagaram with the staff concerned on 06.02.2021.

During the field inspection it is found that there is discrepancy in the Forest area to be diverted for the said road from Neelamvalasa to Gummidiguda of Pachipenta mandal. The details area as follows.

Forest area requested by the user agency	Required Forest area found in the field inspection	Difference
1.12 hectares	Length = 1555 meters Width = 7.50 meters Total area = 1.166 hectors	0.046 hectors.

The user agency in the D.G.P.S. map has shown the required Forest area is 1.12, but the details of length and width are not mentioned in any where, even in the Part-I proposal also (Please verify the area statement).

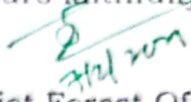
The S.I. map in 1:50,000 scale is to be enclosed with the road proposal, but the user agency has submitted in 1:9,000 scale map only. The DGPS map and S.I. map both are required to be furnished.

Contd..... 2.....


:: 2 ::


Hence, the original (5) sets of Part-I proposals along with maps are returned herewith to the Executive Engineer, Panchayat Raj, (PIU) Vizianagaram with a request to rectify the above omissions and furnish the required maps and rectified Part-I proposals to this office for taking further action.

Yours faithfully,


District Forest Officer,
Vizianagaram.

Encl: 5 sets


7/2/2021


09/02/2021