



**OFFICE OF THE PRINCIPAL CHIEF CONSERVATOR OF FORESTS, ODISHA,
BHUBANESWAR**

Memo No. 3375 /9F (Irrigation)-3/2021
Dated, Bhubaneswar the 11th February 2021

To

The Regional Chief Conservator of Forests,
Rourkela Circle

Sub:- Proposal for diversion of 310.11 ha of Forest land under Keonjhar Forest Division, Keonjhar, for construction of Right main canal & Distributory canals of Kanupur Canal System in Keonjhar District by Executive Engineer, Kanupur Canal Division, Jhumpura of Water Resource Department, Govt. of Odisha. (Proposal No: FP/OR/Irrigation/ 40827/ 2019 with State Sl. No :- OR /050/2019 dtd 06.07.2019)

Ref: Memo No.4692 dated 31.12.2020 of RCCF, Rourkela Circle, received in this office on 07.01.2021.

In inviting a reference to your memo cited above on the captioned subject, this is to inform you that, on scrutiny of the diversion proposal submitted by you, the following deficiencies are noticed.

1. To make out exact extent of Forest land involved in the project, the plot wise sabik status of the non-forest land involved in the project, as of 25.10.1980, authenticated by tahsildars concerned may be furnished for each village.
2. Forest Type & Eco-Value Class of the forest land involved in the project is to be mentioned in Part-II & Site Inspection Report by DFO Concerned.
3. It is seen that few plots having Kisam Gramya Jungle in hal status has not been taken in to account, while computing the forest land involved in the project. (Example – Plot no 709, 717 of Khata No 72 of Village Basudevpur under Champua Tahsil .

Therefore, the detailed list of non-forest land involved in the project may be scrutinized thoroughly and exact extent of Forest land may be derived correctly.


4. The abstract of non-forest land pertaining to Jajposi village under Champua Tahsil and Solaguda village under Jhumpura Tahsil involved in the project does not tally with the plot-wise detailed non-forest land schedule of those two villages reported to have been involved in the project & furnished in the proposal .

Such discrepancy in case of other villages, if any may also be verified once more to avoid future objection.

5. The ORSAC vetted DGPS Map of Bardhaman Village (Sheet-02) be authenticated by DFO.
6. The documents submitted in the proposal be numbered correctly in serial for easy scrutiny.

Encl: As above

(DP in 3 sets are returned for compliance)


Principal Chief Conservator of Forests
Forest Diversion & Nodal Officer, F.C. Act

10/2/21 Contd...P-2

o/c

Memo No.


3376

/Dt.

11/2/21

11.02.2021

Copy forwarded to the Divisional Forest Officer, Keonjhar Forest Division, Keonjhar for information and necessary action with reference to Memo 4693 dated 31.12.2020 of RCCF, Rourkela Circle to his address.


Principal Chief Conservator of Forests
Forest Diversion & Nodal Officer, F.C. Act

Memo No.


3377

/Dt.

11/2/21

11.02.2021

Copy forwarded to the Executive Engineer, Kanupur Canal Division, Jhumpura, Keonjhar PIN 758031 for information & necessary action.


Principal Chief Conservator of Forests
Forest Diversion & Nodal Officer, F.C. Act

o/c