



कार्यालय प्रभागीय वनाधिकारी, उत्तरकाशी वन प्रभाग, उत्तरकाशी

E.Mail. dfouttarkashifd@gmail.com Fax No-01374222964 Tel.No- 01374222444

पत्रांक-1117 / 12-13 कोटबंगला दिनांक 27/9 /2017

सेवा में,

वन संरक्षक,
भागीरथी वृत्त, उत्तराखण्ड
मुनिकीरेती।

विषय :- जनपद उत्तरकाशी में राज्य योजना के अन्तर्गत ज्ञानसू-साल्ड मोटर मार्ग से ज्ञानसू उपला बस्ती तक मोटर मार्ग के निर्माण हेतु वन भूमि हस्तान्तरण प्रस्ताव सं0-FP/UK/ROAD/18704/2016

सन्दर्भ :- अधिशासी अभियन्ता, प्रान्तीय खण्ड लो0नि0वि0, उत्तरकाशी का पत्रांक-2986/वन भूमि दिनांक 18.09.2017

महोदय,

उपरोक्त संदर्भित पत्र के द्वारा प्रयोक्ता एजेन्सी ने विषयगत परियोजना हेतु भारत सरकार द्वारा EDS दिनांक 08.08.2017 के द्वारा लगाई गई ऑनलाइन आपत्तियों का निराकरण निम्नानुसार कर इस कार्यालय में प्रस्तुत किया है। प्रस्तुत निराकरण आख्या आपके अवलोकन एवं अग्रिम आवश्यक कार्यवाही हेतु अग्रसारित की जा रही है।

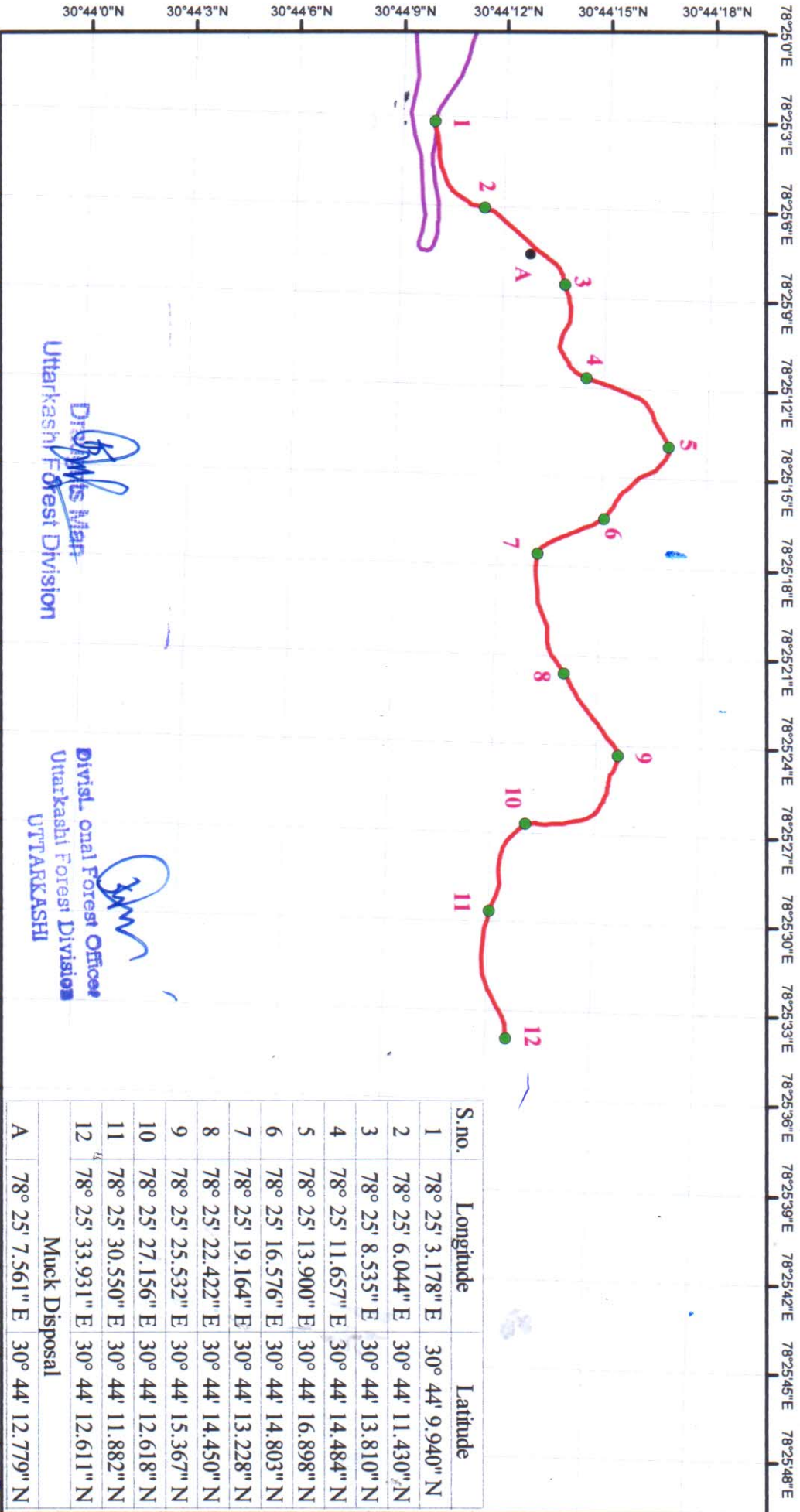
क्र. सं.	आपत्तियां	निराकरण आख्या बिन्दुवार
1	In the geo referenced digital map of the area proposed for diversion, uploaded at C (iv) part-I online, geo coordinates are shown in google map which does not serve the purpose. May provide/upload scanned copy of clear GIS software generated geo referenced digital map to the exact scale of the proposed road showing geo coordinates at 200 to 300 m interval along the alignment including all turning points.	निर्देशानुसार GIS software generated geo referenced digital map तैयार कर निर्धारित स्थान पर ऑनलाइन अपलोड कर दिया गया है। (हार्ड कापी संलग्न)
2	The date of District Level Committee (DLC) is 26-12-2015 in one document and 02-01-2016 in other which is not possible. The State Govt may provide DLC certificate of correct date the revised FRA after all necessary correction as mentioned above in points 3 and 4 upload it to the designated place in part-I as the FRA is not uploaded in column K of online part-I.	जिला स्तरीय समिति की दिनांक 24.12.2016 में आयोजित बैठक के उपरान्त वनाधिकारी प्रमाण पत्र प्राप्त कर पुनः ऑनलाइन निर्धारित स्थान पर ऑनलाइन अपलोड कर दिया गया है। (हार्ड कापी संलग्न)
3	The data furnished in the district profile is appears to be incorrect as the total diverted land does not tally with the CA stipulation. The State Govt may review the information furnished and if required may clarify the differences.	भाग-II में जिला प्रोफाइल को संशोधन कर दिया गया है।
4	The density appears to be incorrect in online Part-II. The State Govt may review the same and provide correct density accordingly.	घनत्व सम्बन्धी प्रमाण पत्र संलग्न कर आश्यक कार्यवाही हेतु प्रेषित है।

भवदीय

प्रभागीय वनाधिकारी
उत्तरकाशी वन प्रभाग
उत्तरकाशी।

जीयोरफ़ेन्स मैप - जनपद उत्तरकाशी के अन्तर्गत ज्ञानसू - साल्ड मोटर मार्ग से ज्ञानसू उपला बस्ती मोटर मार्ग के निर्माण हेतु

0 0.05 0.1 0.2 Km
Scale - 1 : 5,000



S.no.	Longitude	Latitude
1	78° 25' 3.178" E	30° 44' 9.940" N
2	78° 25' 6.044" E	30° 44' 11.430" N
3	78° 25' 8.535" E	30° 44' 13.810" N
4	78° 25' 11.657" E	30° 44' 14.484" N
5	78° 25' 13.900" E	30° 44' 16.898" N
6	78° 25' 16.576" E	30° 44' 14.803" N
7	78° 25' 19.164" E	30° 44' 13.228" N
8	78° 25' 22.422" E	30° 44' 14.450" N
9	78° 25' 25.532" E	30° 44' 15.367" N
10	78° 25' 27.156" E	30° 44' 12.618" N
11	78° 25' 30.550" E	30° 44' 11.882" N
12	78° 25' 33.931" E	30° 44' 12.611" N
Muck Disposal		
A	78° 25' 7.561" E	30° 44' 12.779" N

Legend

- GPS Point Of Road
- Muck Disposal Point
- Proposed Road
- Existing Road

[Signature]
District Forest Officer
Uttarkashi Forest Division

[Signature]
Divisional Forest Officer
Uttarkashi Forest Division
UTTARKASHI

[Signature]
सहायक अभियन्ता
ज्ञानसू लोअरवि
उत्तरकाशी

[Signature]
Executive Engineer
Provincial Division PWD
Uttarkashi

[Signature]
वन क्षेत्राधिकारी
राखिहट वन राज्य
उत्तरकाशी

[Signature]
अभियन्ता
उत्तरकाशी

[Signature]
बिस्वाधिकारी
उत्तरकाशी

FORM-I
(For linear Projects)
Government of Uttarakhand
Office of the District Collector Uttarkashi.

Name of Project:- Construction of Gyansu, Sald Motor Road Gyansu Upla Basti Motor road.

No. 129/16

Dated. 31-12-2016

TO WHOSOEVER IT MAY CONCERN

In compliance of the ministry of Environment and forests (FoEF) Government of India's letter No 11-9/98-FC (pt-) dated 3 rd August 2009 wherein the MoEF issued guidelines on submission of evidences for having initiated and completed the process of settlement of rights under the scheduled Tribes and Other Traditional Forest Dwellers (Recognition of forest Rights) Act. 2006 ('FRA' for short) on the forest land proposed to be diverted for non-forest purposes read with MoEF's letter dated 5th february 2013 wherein MoEF issued certain relaxation in respect of linear projects, it is certified that **0.576** hectares of Civil land proposed to be diverted in favour of **Provincial Division P.W.D Uttarkashi** (Uttarkashi) District falls within jurisdiction of **Gyansu Villages in Bhatwari** Tehsil.

It is further certified that:

- (a) The complete process for identification and settlement of rights under the FRA has been carried out for the entire **0.576** hectares of the forest area proposed for diversion a copy of records of all consultations and meeting of the forest Rights committee (s) Sub-Division Level committee (s) and the District level committee are enclosed as annexure 23 to 23.2 annexure.
- (b) The diversion of forest land for facilities managed by the Governments as required under section 3 (2) of the FRA have been completed and the Sub- Division level committee given their consent to it.
- (c) The proposal does not involve recognised rights of primitive Tribal groups and preagricultural communities.

Encl: As above


(Dr. A.K. Shrivastav)
District Magistrate,
Uttarkashi.

ANNEXURE


**OFFICE OF THE DISTRICT MAGISTRATE
DISTRICT Uttarkashi (U.K.)**

Proceeding of the meeting of the district level committee constituted under schedule tribes & other Traditional forest Dwellers (recognition of rights) act (FRA). 2006.

A meeting of the district level Committee of Uttarkashi district, constituted under FRA. 2006 was held under the Chairmanship of Dr. A.K. Shrivastav District Magistrate Uttarkashi on date 24-12-2016 at Uttarkashi in which application claiming rights in civil land area measuring 0.576 hect for **Construction of Motor Road** of forest land under FRA. 2006 of the following applicant duly processed and recommended by the Sub Division level Committee of **Bhatwari sub division** were discussed to consider the same for admission by the district level Committee.

After scrutiny of the documents and detailed discussions, no objection/claims were found to have been made & hence District level Committee recommend the above case for diversion of land for the said purpose.sss

Place; Uttarkashi
Dated: 24-12-2016


District Magistrate-cum-Chairman
District Level Committe
Uttarkashi

It is certified that- Minutes of meeting of Construction fo Gyansu-Sald Motor road to Gyansu Upla Basti Motor road.







Regarding FRA is as following:-

Sr.n o.		Remarks
(a)	The complete process for identification and settlement of rights under the FRA has been carried out the entire 0.0576 Het. of forest area proposed for diversion. A copy of record of all consultaions and meeting of the forest Right Committee Sub Division level Committee are enclosed as annexure.	Yes copy of records attached as there are no habitants belonging to scheduled tribes and other traditional Forest Dwellers.
(b)	The diversion of forest land for facilities managed by the Government as required under section 3 (2) of the FRA have been completed and the villagers have given consent to it.	Yes copy records attached as there are no habitants belonging to scheduled tribes and other traditional forest Dwellers. No objection certificate concerned villages regarding construction of Gyansu- Sald Motor road to Gyansu Upla Basti Motot road scheme attached.
(c)	The proposal does not innvolve recogniged rights of primitive Tribal groups and pre-agricultural communities.	Yes copy of recores attached and there are no habitants belonging to scheduled tribes and other traditional forest dwellers.

(Dr. A.K. Shrivastav)
District Magistrate-cum-Chairman
District Level Committe
Uttarkashi.

कार्यालय जिलाधिकारी उत्तरकाशी
जिला स्तरीय समिति
जिला-उत्तरकाशी


आज दिनांक 24-12-2016 को जनपद उत्तरकाशी में राज्य योजना के अन्तर्गत ज्ञानसू साल्ड मोटर मार्ग से उपला बस्ती ज्ञानसू तक मोटर मार्ग का निर्माण कार्य (लम्बाई 1.25 किमी) हेतु वनभूमि/सिविल सोयम भूमि हस्तान्तरण प्रस्ताव (0.576 हे० क्षेत्रफल) के सम्बंध में वन अधिकार अधिनियम 2006 एवं नियम 2008 के अन्तर्गत जिलाधिकारी उत्तरकाशी द्वारा गठित जिला स्तरीय समिति।


क्र०स०	अधिकारी का नाम	पद नाम	हस्ताक्षर
1	श्री आशीष कुमार श्रीवास्तव	जिलाधिकारी उत्तरकाशी	 जिलाधिकारी उत्तरकाशी
2	श्री सन्दीप कुमार	प्रभागीय वनाधिकारी, उत्तरकाशी वन प्रभाग, उत्तरकाशी	 प्रभागीय वनाधिकारी उत्तरकाशी वन प्रभाग उत्तरकाशी
3	श्री जीत सिंह रावत	जिला समाज कल्याण अधिकारी उत्तरकाशी	 जिला समाज कल्याण अधिकारी उत्तरकाशी
4	श्री जितेन्द्र राणा	जिला पंचायत सदस्य टकनौर	 जितेन्द्र सिंह राणा सदस्य जिला पंचायत टकनौर जिला पंचायत समिति उत्तरकाशी
5	श्रीमती अनिता गुसाई	जिला पंचायत सदस्य कन्सैण	 अनिता गुसाई सदस्य जिला पंचायत-64 कन्सैण जिला-उत्तरकाशी
6	श्री अनिल कुमार	जिला पंचायत सदस्य डख्याट गांव	 अनिल कुमार जिला पंचायत सदस्य वार्ड-16 डख्याटगाँव जिला- उत्तरकाशी


DENSITY OF VEGETATION


कार्य का नाम :- राज्य योजना के अन्तर्गत ज्ञानसू साल्ड मोटर मार्ग से ज्ञानसू उपला बस्ती तक मोटर मार्ग का निर्माण कार्य हेतु 0.576 है० वन भूमि हस्तान्तरण प्रस्ताव।

प्रमाणित किया जाता है कि राज्य योजना के अन्तर्गत ज्ञानसू साल्ड मोटर मार्ग से ज्ञानसू उपला बस्ती तक मोटर मार्ग (लम्बाई 1.25 किमी०) के नव निर्माण से उत्तरकाशी वन प्रभाग की 0.576 है० सिविल सोयम वनभूमि प्रभावित होगी जिसमें 114 वृक्षों का पातन किया जाना है। आवेदित सिविल भूमि का खसरा न० 206, 524, 653, 654, 1013, 1015, 1028, 1036, 1038, 1040 है, जिनका कुल रकवा 0.576 है० है। प्रस्तावित मोटर मार्ग के निर्माण में आरक्षित वन भूमि न होने के कारण घनत्व की आवश्यकता नहीं है।


सहायक अभियन्ता
प्रा० खण्ड, लो० नि० वि०,
उत्तरकाशी


अधिशाली अभियन्ता
प्रा० खण्ड, लो० नि० वि०,
उत्तरकाशी


वन क्षेत्राधिकारी (लाइसेंस)
उत्तरकाशी वन प्रभाग,
उत्तरकाशी

प्रतिहस्ताक्षरित

प्रमाणीय वनाधिकारी
उत्तरकाशी वन प्रभाग,
उत्तरकाशी।

District Profile of Uttarakashi District As On June 2017

S.No	Name of District	Geographical Area of District (in ha)	Forest Area of District (in ha)	Total Forest Area of Diverted since 1980 (in ha)	No. Of Approved Cases	CA Including penal CA Stipulated (in ha)		Progress of CA (in ha)		Total CA Done (in ha)
						In Forest Land	In Non-Forest	In Forest Land	In Non-Forest Land	
1	Uttarakashi	801600	695783.3500	1557.09	531	2290.95	213.17	1765.86	213.17	1979.034

(*) Total are = 94.833 ha in 307 cases less than 1 ha diversion. Exemption of CA for 33.932 ha in 7 cases. CA Stipulated in DFL is equivalent to land transferred 77.819 ha .

	1	2	3	4	5	6	7	8
	TAD	Exempt	Land Diverted Less<1	NFL has been done in equivalent Land	Penal CA in NFL	Penal CA in DFL	CA equivalent in DFL	Total CA Done
	1525.7946	33.9320	94.83	213.17	0.0000	1.354	77.819	1979.034
Ist	1-(2+3+4+7)							
IIInd	Ist *2							
IIIrd	IIInd + 4+5+6+7							
Total CA Stipulated (in ha)	2504							
Total CA Progress in %	99.9831							



Divisional Forest Officer
 Uttarakashi Forest Division
UTTARAKASHI