

No.Ft. 48-3035/2015(FCA),  
Forest Department, Himachal Pradesh

From: Nodal Officer-cum-CCF (FCA)  
O/o Pr.CCF, HP Shimla-1

To: The Pr. Chief Conservator of Forests (Central)  
Govt. of India, Ministry of Environment & Forests,  
Regional Office, (North-Central Zone), 25, Subhash Road,  
Dehradun-248001.

27 MAY 2017

Dated Shimla-1, the

Subject: **Diversion of 3.8423 hectare of forest land in favour of HPPWD for the construction of Danoghat-Sanjha-Aara-Neri Plata road in Tehsil Arki, Distt. Solan, H.P. within the jurisdiction of Kunihar Forest Division, Distt. Solan, H.P.**

Sir,

Kindly refer to online file No. FP/HP/ROAD/11611/2015 & EDS thereof dated 30.12.2016 on the subject cited above. P-28

The pointwise reply to the observations raised vide your above referred communication is submitted as below:-

1. Short narrative of the project has been revised and uploaded accordingly at Para-A-I (iii).
2. The detail in online Part-I regarding alternative alignment explored is now provided in Column D(ii).
3. The name of village mentioned in village wise breakup at B 2.3 Part-I has been uploaded after making it correct and submitted online.
4. FRA certificate has been uploaded accordingly at K Part-I.
5. Chief Secretary certificate regarding non-availability of non-forest land for CA has been uploaded as addl. Document in Part-II.
6. Now NPV calculation is uploaded as Addl. document.
7. Original/attested copy of the proceeding of Sub-Divisional Level Committee has been uploaded accordingly.
8. Distance of the proposed site, towards inside, from the boundary of forest has now been given at Para-7 of Part-II.

9. In this regard, it is submitted by the user agency that area 4.8423 ha is mentioned inadvertently in Check list 10 attached in hard copy at page No. 29-30. The correction has been made and the same check list has been uploaded online accordingly.
10. Administrative approval and Financial Sanction of the competent authority of the user Department for construction of this road has uploaded as addl. Document in Part-I.
11. The revised KML file has been uploaded online at column-13 (i) Part-II.
12. Site suitability certificate for the area proposed for CA is uploaded online in part-II.
13. Digital map of the forest land proposed for diversion and forest land proposed for CA site has now been uploaded accordingly as additional document in part-II.
14. The revised KML file for CA has been uploaded against relevant column in Part-II.

Yours faithfully,

Nodal Officer-cum-CCF (FCA)  
O/o Pr. CCF. HP

Dated Shimla-171001, the

27 MAY 2017

Encl: As above.

Endst.No.Ft.48-3035/2015(FCA)

Copy is forwarded to the following for information and necessary action:

1. CF Bilaspur. W.r.t his office Memo No. 606 dated 20.04.2017 for information.
2. DFO. Kunihar.
3. Executive Engineer, HPPWD Division Arki, Distt. Bilaspur, Himachal Pradesh.

Nodal Officer-cum-CCF (FCA)  
O/o Pr.CCF. Himachal Pradesh.

o/c







## Check List Serial No. 09

JUSTIFICATION FOR LOCATING THE PROJECT IN FOREST AREA.

3.84.23 Hectare of forest land is required for the construction of Danoghat Sanjha Aara (साँझा आडा )-Neri Plata road km. 0/0 to 5/360. The total length of road is 5.360 Km. The road will be passed through the forest land and private land both. For the construction of this road 3.84.23 hectare of forest land is required to be diverted.


Two alternative alignments were examined but the same were not feasible technically so rejected. The proposed road necessarily passes through forest land because there is no non-forest land is available for the purpose. Hence, there is no escape from using the forest land.

  
Assistant Engineer,  
Darla Sub-Division  
HP.PWD Darla

  
Executive Engineer,  
Arki Division.  
HP.PWD. Arki.

Office Seal.....

C/S

  
Divisional Forest Officer,  
Kunihar Forest Division.  
Office Seal.....

Annexure - 2

PLG FC (F) 1-35/13/RIDF-XIX (R&B) loose-2013-14  
Government of Himachal Pradesh  
Planning Department

From

Adviser (Planning)  
HP, Shimla-2.

To

The Chief General Manager,  
NABARD, Block No 32, SDA Complex,  
Kasumpti, HP, Shimla-9.

Dated : Shimla-2. the

8<sup>th</sup> November, 2013.

13/11/2013

Subject:

Prioritization of projects under RIDF- XIX during financial year 2013-14.

Madam,

In continuation to this department letter No. PLG FC (F) 1-35/13/RIDF-XIX (R&B)-loose dated 8<sup>th</sup> November, 2013 on the subject cited above, I am to say that the State Government has approved the following two DPRs of Road & Bridge projects amounting to an estimated cost of ₹ 513.06 lakh in respect of HPPWD for sanction under RIDF-XIX Programme during the financial year 2013-14 :-

Sr. No	District	Constituency	Name of the project	MLA Priority	₹ in Lakh	
					Kms	Estimated Cost
1.	Solan	Arki	C/o link road from Danoghat Pata Sajahara Neri Plata in Km. 0/00 to 5/360.	P-I (2010-11)	5.360	253.23
2.	Kangra	Jawali	C/o RCC Box cell Bridge 102m span clear opening of 3.3m. over Sanjwal Khad on Khatiar Damtal Indora Rey road at Km. 25/150.	P-I (2006-07)	102 mtrs.	259.83
Total :- 2						513.06

2. The DPRs of the above mentioned Road & Bridge projects are enclosed for further necessary action. You are further requested to arrange the sanction of both the projects from the PSC at the earliest.

3. Concerned department is being instructed to keep in touch with your bank for getting the early sanction of these projects. The discrepancies, if any, in the DPRs may be got rectified from the concerned department.

Yours faithfully,


Attn:                       
                    

447

**CHECK LIST SERIAL NUMBER 18**


**Land Suitability Certificate by DFO Concerned**

This is to certify that 7.6846 Hect. Land in DPF Ser Ghrakru forest Range Darlaghat forest Division Kunihar teh. Arki, District Solan Block/Compartment No. C-3 of identified for Compensatory A forestation is suitable for plantation from management point of view and free from all sorts of encumbrances and encroachment

  
Divisional Forest officer  
Kunihar Forest Division

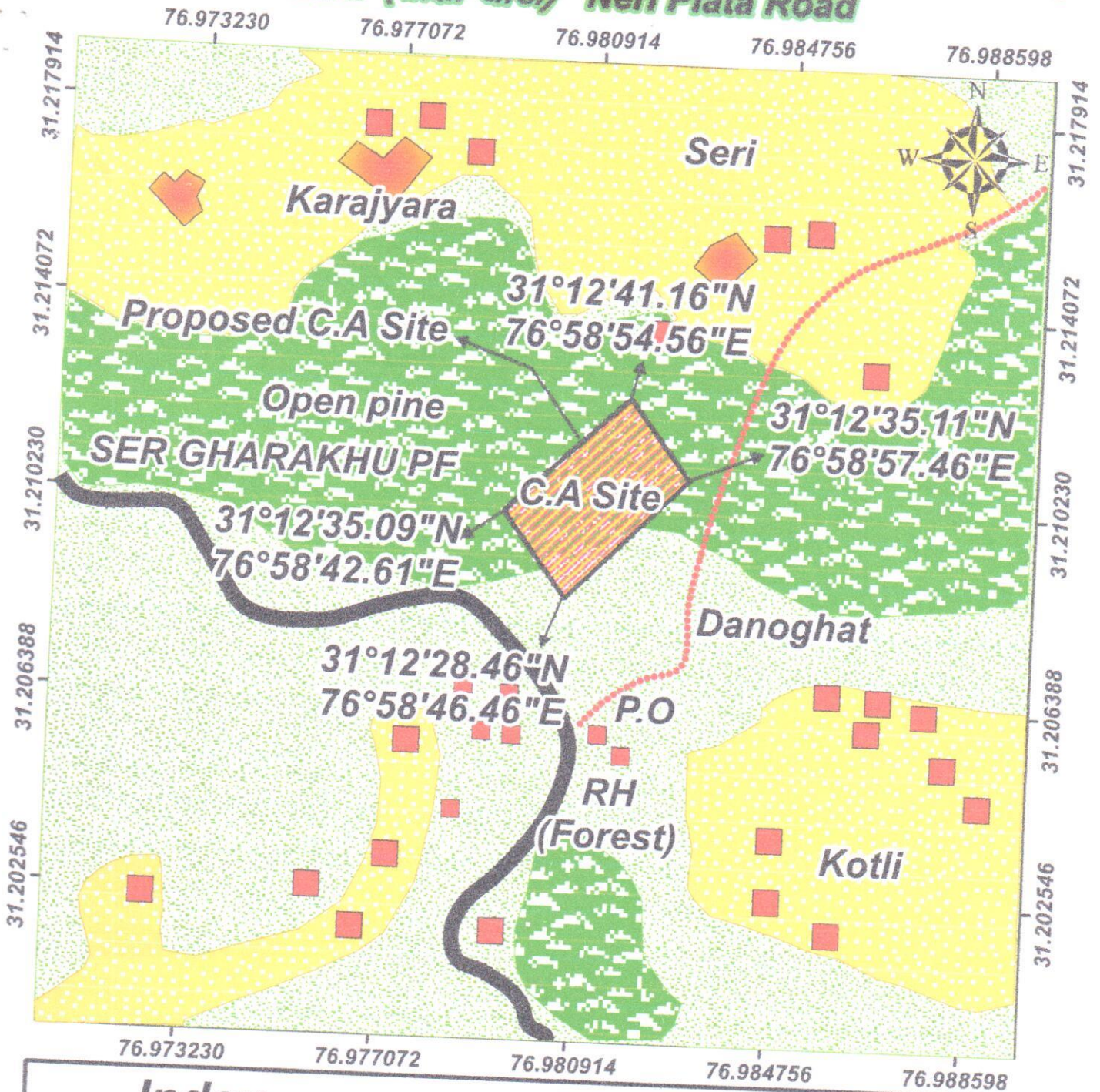
**CHECK LIST SERIAL NUMBER 18**  
**Land Suitability Certificate by DFO Concerned**

This is to certify that 7.6846 Hect. Land in DPF Ser Ghrakru forest Range Darlaghat forest Division Kunihar teh. Arki, District Solari Block/Compartment No. C-3 of identified for Compensatory A forestation is suitable for plantation from management point of view and free from all sorts of encumbrances and encroachment

  
Divisional Forest officer  
Kunihar Forest Division



# Digital Land use Map of Proposed C.A Site of Danoghat Sanjhaara (सांझा आडा) Neri Plata Road



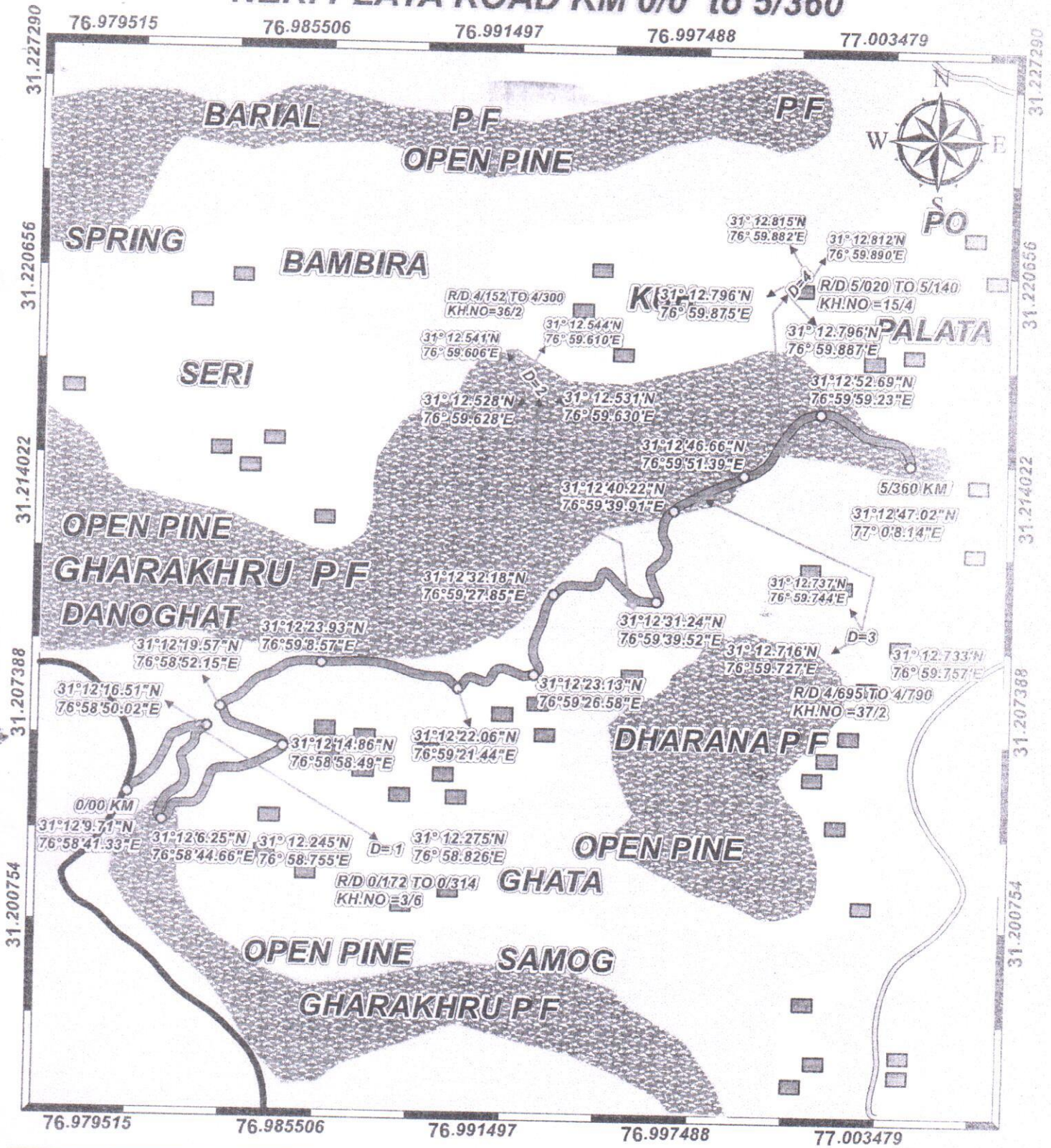
Index	
Proposed Site	Open Land
Water Body	Waste Land
Private Land	Grass Land
Forest Land	Road
Builtup Area	Toposheet No. <b>53A16</b>

*[Signature]*  
 Divisional Forest Officer  
 Kunihar Forest Division

*[Signature]*  
 Engineer



# LAND USE OF DANOGHAT SANJHA AARA (सांझा आडा) NERI PLATA ROAD KM 0/0 to 5/360



<b>PROPOSED ROAD</b>		<b>WATER BODY</b>	
<b>EXIST. ROAD</b>		<b>BUILTUP AREA</b>	
<b>DUMPING SITE</b>		<b>TOPOSHEET NO-53 E/4 &amp; 53 A/16</b>	
<b>FOREST LAND</b>			
<b>OPEN LAND</b>			
<b>PRIVATE LAND</b>			