

GOVERNMENT OF ARUNACHAL PRADESH
DEPARTMENT OF ENVIRONMENT, FORESTS & CLIMATE CHANGE
ITANAGAR

No. FOR.75/Cons/2021/ 3420-23Dated, Itanagar 30th Aug'2022.

To

✓ Shri W.Longvah, IFS.
Inspector General of Forests (C)
Ministry of Environment, Forest & Climate Change,
Integrated Regional Office, Guwahati,
4th Floor, Housefed Building, G.S Road, Rukminigaon,
Guwahati-781022.

Sub:- Proposal for diversion of 0.687 ha forestland for establishment of Stone Crusher Unit, Base Camp and extraction road at Demwe by M/S Tamchi Kusuk in Tafragam Anchal Forest Reserve under Lohit Forest Division, Tezu in Lohit Dist.of Arunachal Pradesh.

Ref:- Your letter F.No. 3-AN B 109/2022-GHY/2698-2699 dated 13.07.2022.

Sir,

With reference to above letter on the subject, this is to enclose herewith following information:

1	The user agency being a private entity, compensatory afforestation area is to be identified in non forest land or else, provide the Chief Secretary certificate for non-availability of non forests land for the CA.	This State is covered with more than 75% of forests. Therefore certificate of the Chief Secretary for the non-availability of non-forest land for the compensatory afforestation may not be insisted as per the guidelines communicated by MoEF&CC vide their letter F. No. 11-423/2011-FC dated 22.05.2019.
2	<p>The submitted report on violation has not mentioned about the proposed road. Therefore detail action taken against the person responsible for violation of Forests (Conservation) Act, 1980 and Forest Conservation Rules 2003 Guidelines ,2019 mentioning the following.</p> <p>(a) Metioning the date and year of commencement of the work and extent of work already done in the proposed area without approval of Central Govt.</p> <p>(b) The detail administrative and legal action taken report by the State Govt against the responsible person/ staff/ officer of the forest department for dereliction of duty under IFA-1927, if notm the reason thereof.</p>	The road proposed in the diversion proposal has not yet been used by the user agency. Neither the proposed road has been broken for non forestry uses by the user agency. Since no violation against the proposed road has been done, therefore, no violation report has been initiated.

3	To clarify how the State Government was unaware of the construction of base camp and installation of crusher without obtaining the prior approval of the Central Government under the F (C) ACT, 1980.	The DFO has reported that the locality where the stone crusher unit and base camp has been established is in abandoned river bed area. This area is far from human settlement & devoid of any tree like vegetation. The area being isolated from human activities as well as forestry activities, these area remains little bit unattended. Moreover, due to the COVID pandemic, movement of staffs were restricted to the areas where forestry activities were in progress. Due to the facts mentioned above, the activities related to establishment of above camp and stone crusher remained undetected. However soon after the detection of the illegal activities all legal actions like drawal of offence report, seizure of the properties, lodging FIR & reporting of violation report was done.
4	The corrected shape file of the proposed area as the upload shape file could not be downloaded as per the DSS section.	The corrected shape file of the proposed area is enclosed at Annexure-I.
5	To clarify on the identified compensatory afforestation area as it is mentioned as 0.678 ha in the State Govt forwarding letter whereas, the uploaded shape file is for 10414 ha . In case of suitability certificate , Sol map, etc is to be provided.	Please read 1.40 ha instead of 0.687 ha.
6	The status of forest (Right) Act, 2006 of the proposed portal.	The User Agency has applied to the concerned DC for certificate at Annexure-II
7	To upload the Sol map indicating the CA area on Parivesh Portal.	Uploaded.
8	State Govt to clarify how the raw material are collected for the proposed stone crusher unit if collected from the quarry site located in forest area, whether mandatory prior approval of forest clearance under F(C) Act, 1980 has been obtained or not.	The stone crusher has not been installed and commissioned and is not functioning yet. Therefore, collection of raw materials from the quarry does not arise.
9	The aerial distance of the proposed area from the nearest Wildlife Sanctuary/ National Park/ Protected Area.	25 km aerial distance from Kamlang Wildlife Sanctuary.

10	To submit the lay out map of the proposed area authenticated by the concerned DFO.	The User Agency has submitted lay out map is enclosed as Annexure-III .
11	To submit the status of Environment clearance of this proposal.	The User Agency has applied to the Member Secretary, APSPCB, Itanagar for certificate at Annexure-IV
12	The calculate revised rate of Net Present Value amount of the forest land being diverted in respect of this instant proposal a per the Ministry letter File No.5-3/2011-FC(Vol-I) dated 21.03.2022, if not submitted.	The Net Present Value comes to Rs.7,34,726/- @ Rs.1069470/- as per revised rate.

It is therefore, requested to kindly issue necessary formal approval for diversion of 0.687 ha forest land for establishment of above Stone Crusher Unit under Section-2 of the Forest (Conservation) Act'1980.

Encl: As above.

Yours faithfully,

(N. Tam)

PCCF & Nodal Officer (FCA)

Copy to:-

1. The Chief Conservator of Forests, EAC, Tezu for information.
2. The Project Manager, M/s Tamchi Kujuk, Zero Point, Itanagar for information & necessary action.
3. The Divisional Forest Officer, Lohit FD for information.

(N. Tam)

PCCF & Nodal Officer (FCA)

Sl.No-VI

ANNEXURE-II

(199)

M/s TAMCHI KUSUK

☎: 0360-2290568 (O)

2290704 (Fax)

2211874 (R)

Registered Contractor
Chandranagar, Itanagar-791111, Arunachal Pradesh

Ref. No. J.K./AIA/TEZY/DC/

Date 14/5/2022

To,
The Deputy Commissioner,
Tezu, Lohit District,
Arunachal Pradesh-792001


Subject: "Construction of Two Laning with hard shoulders of Demwe- Brahmkund section of NH-13 from Ch 0.000 Km to 18.464 in the state of Arunachal Pradesh on EPC Mode under NH(O)-NE"- regarding "Request for FRA certificate"

Dear Sir,

With reference to the above cited subject requesting you to please grant us FRA certificate of 0.687 Ha. land against establishment of stone crusher unit, base camp and extraction road at Demwe for Construction of Two Laning with hard shoulders of Demwe- Brahmkund section of NH-13 from Ch 0.000 Km to 18.464 in the state of Arunachal Pradesh on EPC Mode under NH(O)-NE.

Thanking and assuring our best services of all time.

Thanks & Regards
For M/s Tamchi Kusuk


Tasong Tamir
Sr. Project Manager

Copy to: Mr. D. Norbu, DLR&SO, Lohit. Dist.

Recd
14/5

14/6/2022

PROPOSED SITE FOR COMPENSATORY AFFORESTATION AGAINST DIVERSION OF 0.687 HA OF FOREST LAND FOR ESTABLISHMENT OF STONE CRUSHER, BASE CAMP & EXTRACTION ROAD AT DEMWE BY M/s TAMCHI KUSUK FOR CONSTRUCTION OF 2 LANNING ROAD WITH HARD SHOULDERS ON EPC MODE FROM DEMWE TO BRAHMAKUND (KM 0.00 TO KM 18.464 BY NHIDCL)

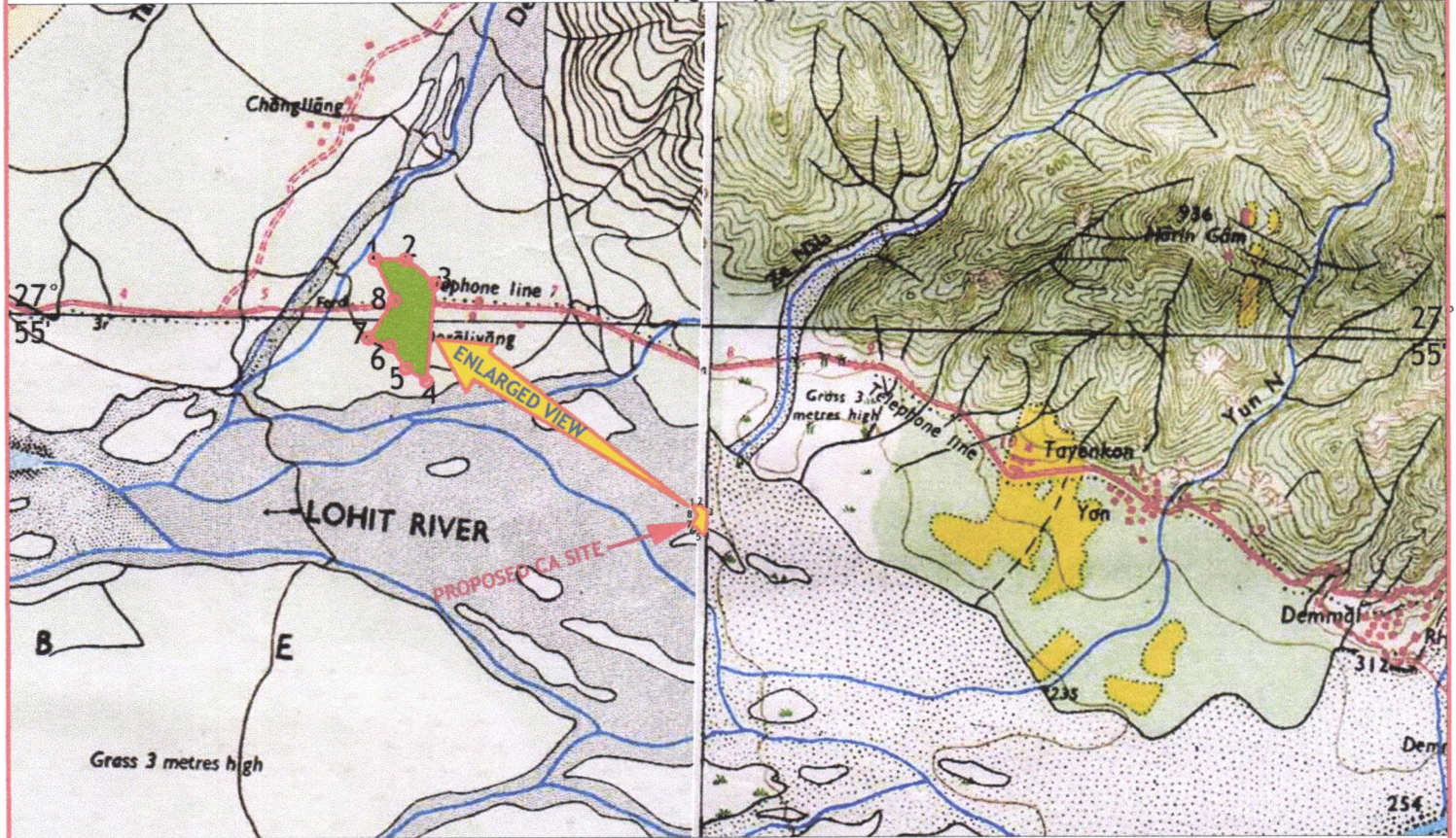
SCALE : 1:50000

SURVEY OF INDIA TOPO SHEET REF : 92 A & 92 B

AREA = 1.374 HECTS or say 1.40 Hects



96° - 15'



96° - 15'

BOUNDARY DESCRIPTIONS

Sl. No	Latitude	Longitude
1	27° - 54' - 21.03"	96° - 14' - 56.54"
2	27° - 54' - 21.04"	96° - 14' - 58.48"
3	27° - 54' - 19.71"	96° - 15' - 00.27"
4	27° - 54' - 14.38"	96° - 14' - 59.89"
5	27° - 54' - 15.03"	96° - 14' - 58.59"
6	27° - 54' - 16.27"	96° - 14' - 57.61"
7	27° - 54' - 16.68"	96° - 14' - 56.25"
8	27° - 54' - 18.79"	96° - 14' - 57.81"

LEGENDS

PROPOSED CA SITE ::



Countersigned:

Drawn by :

Surveyed by :

(T. Pertin) DCF

Divisional Forest Officer
Lohit Forest Division :: Tezu

(S Chowdhury)

Additional Chief Estimator
Lohit Forest Division :: Tezu

(A. Virang JER)
Range Forest Officer
Tafragam Anchal Range

Sl.No-X

LAYOUT PLAN



Legend

- BASE CAMP
- STONE CRUSHER
- EXTRACTION ROAD ALIGNMENT

(Tajong Tamir)
Sr. Project Manager
M/s Tamchi Kusuk

BOUNDARY DESCRIPTION OF STONE CRUSHER
AREA-0.0310 Ha

SL	LAT	LONG
1	27 54	1.15
2	27 54	1.25
3	27 53	59.19
4	27 53	59.32

BOUNDARY DESCRIPTION OF BASE CAMP
AREA-0.1035 Ha

SL	LAT	LONG
1	27 54	6.55
2	27 54	6.57
3	27 54	5.86
4	27 54	5.48

EXTRACTION ROAD ALIGNMENT
UNCLASSIFIED (Open Category-III) Road
AREA-0.30 Ha

SL	LAT	LONG
1	27 53	56
2	27 53	56.7
3	27 53	57.1
4	27 53	56.2
5	27 53	56.9
6	27 54	0.2
7	27 54	1.5
8	27 54	2.5
9	27 54	2.6
10	27 54	2.5
11	27 54	2.3
12	27 54	4.1
13	27 54	5.3
14	27 54	6.6
15	27 54	9.4
16	27 54	10.8

SI. No - XI

ANNEXURE-IV

197

M/s TAMCHI KUSUK

☎: 0360-2290568 (O)

2290704 (I)

2211874 (R)

Registered Contractor**Chandranagar, Itanagar-791111, Arunachal Pradesh**

Ref. No. TK/ITA/GEN/2022/113

Date 14/06/2022

To,

The Member Secretary

Arunachal Pradesh State Pollution Control Board

Itanagar, Papum pare District (A.P)

Sub: An application for issuance of 'Non Objection Certificate' against the project namely- Demwe – Brahmakhund section of NH-13 from Ch.0.000 km to 18.464 in the state of Arunachal Pradesh on EPC mode under NH (O) - NE" situated at Tezu, Lohit district.

Sir,

With reference to the subject cited above, I hereby request you to issue me a Non Objection certificate against aforesaid project from your end. Furthermore, I am available to provide any information and documents that you may require to process my request.

I will be thankful for your support in this regard.


Thank you

Yours faithfully




Tasong Tamir
Sr. Project Manager

Applicant is requested to
apply for consent for
establishment and operation of
stone crushing and Ready Mixed Concrete Plant (RMC).


14/06/2022

As T. MAWLONG
AEE, PCB
Itanagar


Member Secretary
APSPCB
Itanagar