

**GOVERNMENT OF ASSAM**  
**ENVIRONMENT AND FOREST DEPARTMENT**  
**JANATA BHAWAN, DISPUR, GUWAHATI-6**

eCF No.234260/125

Dated Dispur, the October, 2023

From : Smti. Neera Daulagupu, ACS,  
Secretary to the Govt. of Assam,  
Environment and Forest Department.

To : The Addl. Director / Scientist 'E',  
Government of India,  
Ministry of Environment, Forest & Climate Change,  
Sub office, Guwahati,  
4<sup>th</sup> Floor, Housefed Building,  
G.S Road, Rukminigaon, Guwahati-781022

Sub : Forest Diversion proposal for 1.76783 ha of forest land for  
development drilling of exploratory location TLAA in Doyang Reserved  
Forest under Golaghat Division in favour of ONGC Jorhat -reg.

Ref : Government of India letter F. No. 3-ASB/117/2022-GHY/4413-  
14 dated 17.08.2023.

Sir,

In inviting reference to your letter on the subject cited above, I am directed to furnish herewith the Site Inspection Report of the proposed Compensatory Afforestation site (3.53566 Ha.) at Deopani Reserved Forest of Sadiya Range under Doomdooma Division against forest diversion proposal of 1.76783 Ha. of forest land for development drilling of exploratory location TLAA in Doyang Reserved Forest under Golaghat Division in favour of ONGC Jorhat, received from the Circle In Charge, Eastern Assam Circle, Jorhat vide letter No. FG.24/Diversion Proposal/TLAA/ONGC/EAC dated 04.10.2023.

Enclo : As stated above.

Yours faithfully,

Signed by  
Neera Daulagupu

Date: 27-10-2023 15:57:28  
Secretary to the Govt. of Assam  
Environment and Forest Department

I/319653/2023

Memo eCF No.234260/125-A Dated Dispur, the October, 2023

Copy to:-

The Principal Chief Conservator of Forests & HoFF, Assam,  
Panjabari, Guwahati-37.

e-signed

Secretary to the Govt. of Assam  
Environment and Forest Department

**GOVERNMENT OF ASSAM**  
**OFFICE OF THE PRINCIPAL CHIEF CONSERVATOR OF FORESTS AND**  
**HEAD OF FOREST FORCE, ASSAM**  
**ARANYA BHAWAN, PANJABARI, GUWAHATI-37**

Email: [adlpcfcf.nodal@gmail.com](mailto:adlpcfcf.nodal@gmail.com)

No. FG.27/FCA/Proposal/ONGC/Drilling location TLAA/Gol Divn.

Dated 16.10.2023

To,

✓ The Additional Chief Secretary to the Government of Assam,  
Environment and Forest Department, Dispur, Guwahati-6.

Sub:

**Forest Diversion Proposal for 1.76783 Ha. of forest land for development drilling of exploratory location TLAA in Doyang Reserved Forest under Golaghat Division in favour of ONGC Jorhat.**

Ref:

Government of India letter No. 3-ASB/117/2022/GHY/4413-14 dated 17.8.2023

Sir,

With reference to the letter cited above, I am submitting herewith the Site Inspection Report of the proposed Compensatory Afforestation site (3.53566 Ha.) at Deopani Reserved Forest of Sadiya Range under Doomdooma Division against forest diversion proposal of 1.76783 Ha. of forest land for development drilling of exploratory location TLAA in Doyang Reserved Forest under Golaghat Division in favour of ONGC Jorhat received from the Circle In Charge, Eastern Assam Circle, Jorhat vide letter No. FG.24/Diversion Proposal/TLAA/ONGC/EAC dated 4/10/2023.

The above-mentioned information may kindly be sent to the Government of India, MoEF&CC, Sub Office, Guwahati (Under Regional Office, Shillong), Guwahati accordingly.

Encl: As stated above.

Yours faithfully,

**(Dr. C Muthukumaravel, IFS)**

Chief Conservator of Forests &

Nodal Officer (FC Act), Assam


O/o the Principal Chief Conservator of Forests and  
Head of Forest Force, Assam

Copy to: -

1. The Circle In Charge, Eastern Assam Circle, Jorhat.
2. The Divisional Forest Officer, Golaghat Division Golaghat / Doomdooma Division, Doomdooma.
3. The General Manager (Drilling), ONGC, Room No. 340, Dhansiri Bhawan, Cinnamara Complex, Jorhat-785704.

Chief Conservator of Forests &  
Nodal Officer (FC Act), Assam

O/o the Principal Chief Conservator of Forests and  
Head of Forest Force, Assam



CB  
20/10/23

sol/sd  
19/10/23

(96)

**GOVERNMENT OF ASSAM**  
**OFFICE OF THE CONSERVATOR OF FORESTS, EASTERN ASSAM CIRCLE**  
**JORHAT**

E-mail: [conservator.eac@gmail.com](mailto:conservator.eac@gmail.com)  
Dated 04-10-2023

No.FG.24/Diversion Proposal/TLAA/ONGC/EAC,

To,

✓ The Chief Conservator of Forests & Nodal Officer (FC, Act),  
O/o the Principal Chief Conservator of Forests & Head of Forest Force, Assam  
Aranya Bhawan, Panjabari, Guwahat-37.

Sub: Regarding submission of CA site inspection report against forest diversion proposal of 1.76783 Ha of forest land for drilling of exploratory location TLAA in Doyang RF under Golaghat Division by ONGC.

Ref: Your letter No. FG.27/FCA/Proposal/ONGC/Drilling location TLAA/Gol Divn, date-24-08-2023. 16/10 93e

Sir,

With above reference, please find enclosed herewith the Site Inspection Report of the proposed Compensatory Afforestation site (3.53566 Ha) at Deopani Reserved Forest of Sadiya Range under Doomdooma Division against forest diversion proposal of 1.76783 Ha of forest land for drilling of exploratory location TLAA in Doyang RF under Golaghat Division by ONGC.

This is for your information and necessary action.

Yours faithfully,

Encl: As stated above.

(Hirdesh Mishra, IFS)  
Circle in charge  
Eastern Assam Circle, Jorhat

Copy to:

1. The DFO, Doomdooma Divn.
2. The DFO, Golaghat Divn

DCF  
O/o the Eastern Assam Circle, Jorhat

(95)

Site Inspection Report



The proposed Compensatory Afforestation site (3.53566 Ha) against the forest diversion proposal for 1.76783 Ha of forest land for development drilling & exploratory location TLAA in Doyang Reserved Forest under Golaghat Division by ONGC, Jorhat is located at Deopani Reserved Forest of Sadiya Range under Doomdooma Division. As per direction of the undersigned this site was inspected by Sri Uttam Basumatary, AFS, DCF, O/o the Conservator of Forests, Eastern Assam Circle, Jorhat on behalf of the undersigned along with the RO, Sadiya Range on 20-09-2023.

During the inspection it was observed that the CA site (3.53566 ha) is covered with shrubby vegetation and 140 nos. of saplings and 23 nos. of trees are scattered in the entire area.

The site is suitable for plantation because the area is covered with shrubs, herbs, creepers-climbers only in contrast to moderately dense forest as observed in the DSS report.

Date:04-10-2023

Place: Jorhat

  
Circle Incharge  
Eastern Assam Circle, Jorhat  




99



Latitude: 27.947164  
Longitude: 95.807605  
Elevation: 153.42±6 m  
Accuracy: 6.3 m  
Time: 20-09-2023 13:33  
Note: Location TLAA