

**GOVERNMENT OF ASSAM**  
**ENVIRONMENT AND FOREST DEPARTMENT**  
**JANATA BHAWAN, DISPUR, GUWAHATI-6**

eCF No.234263/131

Dated Dispur, the October, 2023

From : Smti. Neera Daulagupu, ACS,  
Secretary to the Govt. of Assam,  
Environment and Forest Department.

To : The Addl. Director / Scientist 'E',  
Government of India,  
Ministry of Environment, Forest & Climate Change,  
Sub office, Guwahati,  
4<sup>th</sup> Floor, Housefed Building,  
G.S Road, Rukminigaon, Guwahati-781022

Sub : Forest Diversion proposal for 1.889 ha of forest land for  
drilling of exploratory location DPAB in Doyang Reserve Forest under  
Golaghat Division in favour of ONGC, Jorhat -reg.

Ref : Government of India letter F. No. 3-ASB/121/2022-GHY/4415-  
16 dated 17.08.2023.

Sir,

In inviting reference to your letter on the subject cited above, I am directed to furnish herewith the Site Inspection Report of the proposed Compensatory Afforestation site (3.778 Ha.) at Deopani Reserved Forest of Sadiya Range under Doomdooma Division against forest diversion proposal of 1.889 Ha. of forest land for drilling of exploratory location DPAB in Doyang Reserved Forest under Golaghat Division in favour of OIL and Natural Gas Corporation Ltd., received from the Circle In Charge, Eastern Assam Circle, Jorhat vide letter No. FG.24/Diversion Proposal/DPAB/ONGC/EAC dated 04.10.2023.

Enclo : As stated above.

Yours faithfully,

Signed by  
Neera Daulagupu

Secretary to the Govt. of Assam  
Date: 27-10-2023 15:56:13  
Environment and Forest Department

I/319647/2023

Memo eCF No.234263/131-A Dated Dispur, the October, 2023

Copy to:-

The Principal Chief Conservator of Forests & HoFF, Assam,  
Panjabari, Guwahati-37.

e-signed

Secretary to the Govt. of Assam  
Environment and Forest Department


*Julia*

GOVERNMENT OF ASSAM  
OFFICE OF THE PRINCIPAL CHIEF CONSERVATOR OF FORESTS AND  
HEAD OF FOREST FORCE, ASSAM  
ARANYA BHAWAN, PANJABARI, GUWAHATI-37

Email: [adlpccef.nodal@gmail.com](mailto:adlpccef.nodal@gmail.com)

No. FG.27/FCA/Proposal/ONGC/Drilling location DPAB/Gol Divn.

Dated 16.10.2023



To,  The Additional Chief Secretary to the Government of Assam,  
Environment and Forest Department, Dispur, Guwahati-6.

**Sub: Proposal for diversion of 1.889 Ha. of forest land for drilling of exploratory location DPAB in Doyang Reserved Forest under Golaghat Division in favour of OIL and Natural Gas Corporation Ltd.**

Ref: Government of India letter No. 3-ASB/121/2022/GHY/4415-16 dated 17.8.2023

Sir,  
With reference to the letter cited above, I am submitting herewith the Site Inspection Report of the proposed Compensatory Afforestation site (3.778 Ha.) at Deopani Reserved Forest of Sadiya Range under Doomdooma Division against forest diversion proposal of 1.889 Ha. of forest land for drilling of exploratory location DPAB in Doyang Reserved Forest under Golaghat Division in favour of OIL and Natural Gas Corporation Ltd. received from the Circle In Charge, Eastern Assam Circle, Jorhat vide letter No. FG.24/Diversion Proposal/DPAB/ONGC/EAC dated 4/10/2023.

The above-mentioned information may kindly be sent to the Government of India, MoEF&CC, Sub Office, Guwahati (Under Regional Office, Shillong), Guwahati accordingly.

Encl: As stated above.

Yours faithfully,

**(Dr. C Muthukumaravel, IFS)**  
Chief Conservator of Forests &  
Nodal Officer (FC Act), Assam  
O/o the Principal Chief Conservator of Forests and  
Head of Forest Force, Assam

Copy to: -

1. The Circle In Charge, Eastern Assam Circle, Jorhat.
2. The Divisional Forest Officer, Golaghat Division Golaghat / Doomdooma Division, Doomdooma.
3. The General Manager (Drilling), ONGC, Room No. 340, Dhansiri Bhawan, Cinnamara Complex, Jorhat-785704.

*GPB*  
*20/10/23*

*SO/SC*  
*19/10/23*

Chief Conservator of Forests &  
Nodal Officer (FC Act), Assam  
O/o the Principal Chief Conservator of Forests and  
Head of Forest Force, Assam

120

GOVERNMENT OF ASSAM  
OFFICE OF THE CONSERVATOR OF FORESTS, EASTERN ASSAM CIRCLE  
JORHAT

E-mail: [conservator.eac@gmail.com](mailto:conservator.eac@gmail.com)

Dated 04-10-2023

No.FG.24/Diversion Proposal/DPAB/ONGC/EAC,

To,

✓ The Chief Conservator of Forests & Nodal Officer (FC, Act),  
O/o the Principal Chief Conservator of Forests & Head of Forest Force, Assam  
Aranya Bhawan, Panjabari, Guwahat-37.

Sub: Regarding submission of CA site inspection report against forest diversion proposal of 1.889 Ha of forest land for drilling of exploratory location DPAB in Doyang RF under Golaghat Division by ONGC.

Ref: Your letter No. FG.27/FCA/Proposal/ONGC/Drilling location DPAB/Gol Divn, date-24-08-2023. — S. 117c

Sir,

With above reference, please find enclosed herewith the Site Inspection Report of the proposed Compensatory Afforestation site (3.778 Ha) at Deopani Reserved Forest of Sadiya Range under Doomdooma Division against forest diversion proposal of 1.889 Ha of forest land for drilling of exploratory location DPAB in Doyang RF under Golaghat Division by ONGC.

This is for your information and necessary action.

Yours faithfully,

Encl: As stated above.

(Hirdesh Mishra, IFS)  
Circle in charge

Eastern Assam Circle, Jorhat

Copy to:

1. The DFO, Doomdooma Divn.
2. The DFO, Golaghat Divn

DCF

O/o the Eastern Assam Circle, Jorhat



Site Inspection Report

The proposed Compensatory Afforestation site (3.778 Ha) against the forest diversion proposal for 1.889 Ha of forest land for development drilling & exploratory location DPAB in Doyang Reserved Forest under Golaghat Division by ONGC, Jorhat is located at Deopani Reserved Forest of Sadiya Range under Doomdooma Division. As per direction of the undersigned this site was inspected by Sri Uttam Basumatary, AFS, DCF, O/o the Conservator of Forests, Eastern Assam Circle, Jorhat on behalf of the undersigned along with the RO, Sadiya Range on 20-09-2023.

During the inspection it was observed that the CA site (3.778 ha) is covered with shrubby vegetation and 110 nos. of saplings and 29 nos. of trees are scattered in the entire area.

The site is suitable for plantation because the area is covered with shrubs, herbs, creepers-climbers only in contrast to moderately dense forest as observed in the DSS report.

Date:04-10-2023  
Place: Jorhat

  
Circle Incharge  
Eastern Assam Circle, Jorhat  


112



Latitude: 27.949566  
Longitude: 95.808746  
Elevation: 165.28±9 m  
Accuracy: 7.1 m  
Time: 20-09-2023 13:25  
Note: Location DPAB