

**Government of Andhra Pradesh
Forest Department**

Rc.No.1411/2019-D1,
Dated. 12.11.2021.

Office of the District Forest Officer,
Kakinada Division, Kakinada.

From
Sri I.K.V.Raju, S.F.S.,
District Forest Officer,
Kakinada Division,
Kakinada.

To
The Chief Conservator of Forests,
Rajahmundry Circle,
Rajamahendravaram.

Sir,

Sub: APFD – F(C) Act, 1980 – Proposal for diversion of 11.30 ha of forest land for formation of road from Y.Ramavaram to Pothavaram (via) M.Bhimavaram in Puttakota RF in Narsipatnam Division and Dummukonda RF in Kakinada Division in favour of EE, R&B, Rajamahendravaram - Further information called for – Submission of - Reg.

- Ref: 1. Online proposal no.FP/AP/ROAD/37018/2018.
2. PCCF (HoFF), AP, Guntur Rc.No.EFS02-15034/6/2018-FCA SEC-PCCF/FCA-3; Dt:11.03.2019.
3. CCF, RJY circle, RJY Rc.No.3497/2019-D1; Dt:09.07.2021.
4. PCCF (HoFF), AP, Guntur Rc.No. EFS02-15034/6/2018-FCA SEC-PCCF/FCA-3; Dt:03.11.2021.
5. This Office Rc.No.1411/2019-D1, dt.08.11.2021.
6. FRO, Kakinada Rc.no.01/2021, dt:10-11-2021
@@@

With reference to the above, it is to submit that, the Principal Chief Conservator of Forests (HoFF), Andhra Pradesh, Guntur and the Chief Conservator of Forests, Rajahmundry Circle, Rajamahendravaram have issued instructions vide reference 4th for rectification of certain shortcomings noticed. Accordingly, the Forest Range Officer, Kakinada has submitted their replies vide reference 6th cited.

In this connection, the item wise replies for the omissions have been submitted herewith.

S.No	Observation	Reply
1	Revise the CA scheme furnished by DFO, Kakinada duly incorporating 10 years maintenance as per para 2.8 (e) of Comprehensive guidelines issued by the GoI, MoEF&CC, New Delhi in F.No.5-2/2017-FC, dt.28.03.2019.	The Revised CA scheme for 10 years maintenance with Descriptive matter was prepared for Rs.110.00 lakh and the same was uploaded in Parivesh Portal.
2	Furnish the site suitability certificate of the non-Forest land identified for CA purpose and Field Inspection report of the said non forest land identified for CA.	I submit that, the site suitability certificate of the non-Forest land identified for CA purpose and Field Inspection report of the said non forest land identified for CA has been uploaded in Parivesh Portal.

This is submitted for favour of kind information.

Encl: As above.

Yours faithfully,
Sd/- I.K.V.Raju
District Forest Officer,
Kakinada Division, Kakinada.

//T.C.B.O.//

G. Surekha 12/11/2021
Technical Officer

**BRIEF NOTE ON CA (NON FOREST C.A LAND) OVER AN EXTENT OF
11.88 HA. IN KAKINADA RANGE OF KAKINADA (TERRITORIAL)
DIVISION.**

As per the directions issued in hand book of Forest Conservation Act, 1980 guidelines communicated vide GoI, MoEF, New Delhi F.No.5-2/2017-FC, Dt.28-03-2019, and as per the special provisions of the said guidelines, Compensatory Afforestation shall be raised and maintained at the cost of user agency on Compensatory afforestation land in extent the forest land diverted in case of the projects implemented by the Central Government/PSUs and State Sector Projects implemented by the Central Government/PSUs. As per these guidelines, it is mandatory to raise Compensatory Afforestation over an extent of 11.88 ha of Compensatory afforestation Land identified in Kakinada Division in lieu of diversion of forest land of 11.30ha (6.58 ha forest land in Kakinada Division and 4.72ha. in Narsipatnam Division) for formation of road from Y.Ramavaram to Pothavaram (via) M.Bhimavaram in favour of Executive Engineer, R&B Rajamahendravaram.

The basic aim of the present scheme is to compensate the loss sustained due to the diversion of the forest land and to protect and develop in extent of Compensatory afforestation land into artificial forest with main emphasis on protection of soil from erosion through soil and moisture conservation works.

CA AREA PROPOSED FOR TRATMENT: The following forest area is identified for raising Compensatory afforestation, over an extent of 11.88 ha. in Kakinada division of East Godavari district as follows:

Sl. No.	Name of the Range	Name of the area	Total extent of area	Sy.no	Treatment Proposed area (in ha)
1	Kakinada	Sy.no.204 Upplanka H/o Gurajanapalli village of Karapa Mandal of Kakinada Section	11.88ha.	204	11.88 ha


The topomap/DGPS map of CA proposed for treatment in Sy.no.204 Upplanka H/o Gurajanapalli village of Karapa Mandal of Kakinada Section in an extent of 11.88 ha have been uploaded in PARIVESH portal.

The CA scheme is prepared for Rs.110.00 lakh with the following items.

Sl. No.	Intervention	Physical (Qty)	Financial out lay Rs.in lakh
I	Nursery Establishment		
	1. Nursery raising (Misc., species)	13200	1.578
II	Creation		
	1. Nursery maintenance	13200	0.440
	2. Advance and Raising of plantations with mangrove Plantation (800 plants per ha)	11.88 ha	12.219
III	Maintenance of plantations		
	1st year maintenance	11.88	3.289
	2nd year maintenance	11.88	3.253
	3rd year maintenance	11.88	3.578
	4th year maintenance	11.88	3.936
	5th year maintenance	11.88	4.329
	6th year maintenance	11.88	4.762
	7th year maintenance	11.88	5.238
	8th year maintenance	11.88	5.762
	9th year maintenance	11.88	6.338
	10th year maintenance	11.88	6.972
IV	Providing barbed wire fencing	1500 RMT	7.722
V	Watch and ward	1 No.	24.686
VI	Maintenance of barbed wire		5.830
VII	Over heads		10.068
	Grand Total		110.000

The CA area identified in Sy.no.204 Upplanka H/o Gurajanapalli village of Karapa Mandal of Kakinada Section is under the protection and management.

The Compensatory afforestation scheme is prepared with a financial out lay of Rs.110.000 lakh for implementation over a period of 12 years and year wise details are furnished in the statement of Compensatory afforestation Scheme and the same is enclosed herewith.


District Forest Officer
Kakinada Division, Kakinada

as
12/11/2021

Action Plan Proposals under Compensatory Afforestation in the over 11.88 in extent to the area of forest land utilized for execution of works in the C.A. area


Assessment of the proposed water compensation/afforestation project in the over forest land utilised for execution of works in the CA, areas																																							
Sl. No	Description	2022-23			2023-24			2024-25			2025-26			2026-27			2027-28			2028-29			2029-30			2031-32			2032-33			2033-34			2034-35			Total	
		Phy	Rate	Fin	Phy	Rate	Fin	Phy	Rate	Fin	Phy	Rate	Fin	Phy	Rate	Fin	Phy	Rate	Fin	Phy	Rate	Fin	Phy	Rate	Fin	Phy	Rate	Fin	Phy	Rate	Fin	Phy	Rate	Fin	Phy	Rate	Fin		
1	Nursery raising																																						
2	(Mangrove species)	13200		1578																																			
3	Nursery Maintenance				13200		0.440																																
4	Advance operations																																						
5	Breeding of plantation				11.88	1.029	12.219																																
6	Mangrove Plantation							11.88	0.277	3.289																													
7	1st year maintenance										11.88	0.274	3.253																										
8	2nd year maintenance													11.88	0.301	3.578																							
9	3rd year maintenance																11.88	0.331	3.936																				
10	4th year maintenance																			11.88	0.364	4.329																	
11	5th year maintenance																																						
12	6th year maintenance																																						
13	7th year maintenance																																						
14	8th year maintenance																																						
15	9th year maintenance																																						
16	10th year maintenance																																						
17	Watch and ward	1	1.154			1	1.27	1.270	1	1.397	1.397	1	1.537	1.537	1	1.69	1.690	1	1.859	1.859	1	2.045	2.045	1	2.25	2.250	1	2.475	2.475	1	2.722	2.722	1	2.994	2.994	1	3.2936	3.294	1
18	Providing barbed wire	1500	514.8																																				
19	fencing		7.722																																				
20	Maintenance of barbed wire																																						
21																																							
22	Total:																																						
23	Over heads																																						
24	Grand total:																																						
25																																							


12/11/2024

District Forest Officer
Kakinada Division, Kakinada.

SOIL SUITABILITY CERTIFICATE

CERTIFIED that I have inspected and selected the site for raising 2023 year plantation of 11.88 Hec. of Mangrove bag plants in Sy.no.204 extent of 11.88ha. of land situated at 204 Uppalanka H/O Gurajanapalli village in Karapa Mandal of Kakinada Section and after ascertaining soil and rainfall requirements. I am satisfied that the site selected is suitable and fit for raising plantation of species Mangrove plants.


Forest Range officer,
Kakinada.


Forest Section officer,
Kakinada.