

**GOVERNMENT OF ODISHA**  
**FOREST & ENVIRONMENT DEPARTMENT**

\*\*\*\*\*

No.10F (Cons) 69/19 20493 /F&E, Bhubaneswar, dated the 29-10-19

From

Sri Debidutta Biswal, IFS  
Special Secretary to Government

To

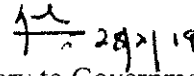
The Additional Director General of Forests (Central),  
Government of India, Ministry of Environment, Forests and Climate Change,  
Eastern Regional Office, A/3, Chandrasekharpur, Bhubaneswar.

Sub: Proposal for diversion of 14.012 ha of forest land for construction of 132 KV LILO transmission line project from existing 132 KV Mohana-Digapahandi SC line to proposed 132/33 KV GRID Station, R.Udayagiri Tahasil of Gajapati District of Odisha under Paralakhemundi Forest Division by M/s Odisha Power Transmission Corporation Ltd., (OPTCL).  
(Proposal No.FP/OR/TRANS/25459/2017, State Sl. No.OR-048/2017 dated 23.09.2017)

Sir,


I am directed to invite a reference to your office letter No.5-ORC391/2019-BHU dtd.21.10.2019 on the subject cited above and to enclose herewith necessary compliance as received from Principal Chief Conservator of Forests, FD&NO, FC Act, O/o the PCCF, Odisha vide letter No.18321 dtd.22.10.2019 of along with enclosure for further needful action at your end.

Yours faithfully

  
Special Secretary to Government


Memo No. 20494 /F&E, Date 29-10-19

Copy forwarded to the Principal Chief Conservator of Forests, Odisha /Principal Chief Conservator of Forests (WL) & CWLW, Odisha for information & necessary action with reference to letter No.18321 dt.22.10.2019 of the O/o the Principal Chief Conservator of Forests, Odisha.

  
Special Secretary to Government


Memo No. 20495 /F&E, Date 29-10-19

Copy forwarded to the Regional Chief Conservator of Forests, Berhampur Circle/ Divisional Forest Officer, Paralakhemundi Forest Division for information and necessary action.

  
Special Secretary to Government

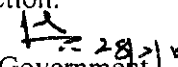
Memo No. 20496 /F&E, Date 29-10-19

Copy forwarded to the Energy Department/ Collector, Gajapati for information and necessary action.

  
Special Secretary to Government

Memo No. 20497 /F&E, Date 29-10-19

Copy forwarded to the Dy. General Manager (El.), EHT Construction Division, Odisha Power Transmission Corporation Limited (OPTCL), Berhampur, for information and necessary action.

  
Special Secretary to Government


92

32

By 12648/12  
23 x 2019



**OFFICE OF THE PRINCIPAL CHIEF CONSERVATOR OF FORESTS, ODISHA,  
BHUBANESWAR**



No. **18321** 9F (ET)-381/18  
Dated, Bhubaneswar the **22<sup>nd</sup>** October, 2019

To

The Principal Secretary to Government,  
Forest & Environment Department,  
Odisha, Bhubaneswar

So (du)  
15  
24

**Sub:- Proposal for diversion of 14.012 ha of forest land for construction of 132 KV LILO transmission line project from existing 132 KV Mohana-Digapahandi SC line to proposed 132/33 KV GRID Station, R-Udayagiri Tahasil of Gajapati District of Odisha under Paralakhemundi Forest Division by M/s Odisha Power Transmission Corporation Ltd.  
(Proposal No.FP/OR/TRANS/25459/2017, State Sl. No.OR-048/2017 dated 23.09.2017)**

Madam,

This is to inform that the proposal for diversion of 14.012 ha of forest land for construction of 132 KV LILO transmission line project from existing 132 KV Mohana-Digapahandi SC line to proposed 132/33 KV GRID Station, R-Udayagiri Tahasil of Gajapati District of Odisha under Paralakhemundi Forest Division by M/s Odisha Power Transmission Corporation Ltd. was sent to Government of Odisha, Forest & Environment Department vide letter No.13319 dated 26.07.2019 of PCCF Odisha for onward transmission to GoI, MoEF & CC, ERO Bhubaneswar for approval under Section-2 of Forest (Conservation) Act, 1980. The proposal was recommended by Government of Odisha, Forest & Environment Department vide letter No.10F (Cons) 69/19-15416/F&E dated 14.08.2019 for consideration of Government of India, MoEF & CC, ERO, Bhubaneswar for approval under Section-2 of Forest (Conservation) Act 1980.

The project was presented as Agenda No.2 (File No.5-ORC-391/2019-BHU) (Odisha) in the 39<sup>th</sup> meeting of Regional Empowered Committee (REC) of Regional Office (Eastern Zone), Ministry of Environment & Climate Change, Bhubaneswar on 03.10.2019 and the decision/ advice of REC is as follows

KSP  
22/10/19  
KSP

“ The user agency made a power point presentation of the instant proposal which was also examined in the DSS System of FSI. The REC observed that there is a difference of area as recommended by the State Government which is 14.012 ha where as per the Form-A of the proposal of the user agency, it is 14.019 ha. Further, in the State Government recommendation, it is stated that the forest area is required for transmission line and grid sub-station, whereas in the Form-A, the forest area proposed only for Transmission Line. Hence, the REC decided to seek clarification from the State Government in this regard.”

It has been intimated to RCCF Berhampur Circle vide memo No.19381 dated 19.09.2018 of Addl. PCCF (FD & NO, FC Act) that during scrutiny of the diversion proposal it was observed that in Part-I of Form-A, the User Agency has mentioned diversion of 14.019 ha of forest land instead of 14.012 ha. **(Copy enclosed as Annexure-I)**

In reply, the DFO Paralakhemundi Division vide his memo No.5010 dated 17.12.2018 has furnished the compliance that the User Agency has intimated vide their letter No.EHTCD/BAM/137 (5) dated 19.02.2018 that due to typographical mistake, instead of diversion of 14.012 ha, it has been wrongly mentioned diversion of 14.019 ha in Part-I of Form-A. **(Copy enclosed as Annexure-II)**

Since the proposal for construction of 132 KV LILO transmission line project from existing 132 KV Mohana-Digapahandi SC line to proposed 132/33 KV GRID Station, R.Udayagiri Tahasil of Gajapati District under Paralakhemundi Forest Division by M/s OPTCL involves total land of 97.612 ha comprising of 14.012 ha of Revenue forest and 83.600 ha non-forest land (Government non-forest land of 40.053 ha + Private non-forest land of 43.547 ha), so the purpose wise break up of total land involved in this project is as furnished below:


Sl. No.	Purpose of Utilization	Area required (in ha)						Grand Total (in ha)
		Forest Land			Non-forest land			
		RF	Revenue Forest	Total	Govt.	Private	Total	
2	Transmission line	-	14.012	14.012	40.053	43.547	83.600	97.612
<b>Grand Total (in ha)</b>		-	<b>14.012</b>	<b>14.012</b>	<b>40.053</b>	<b>43.547</b>	<b>83.600</b>	<b>97.612</b>

Further, it was wrongly mentioned in the forest diversion proposal that total land required for construction of Grid Sub-station is 0.065 ha comprising of 0.012 ha of forest land and 0.053 ha of non-forest land.

Actually the User Agency have selected non-forest land for construction of Grid Sub-station at R.Udayagiri and the Tahasildar R.Udayagiri vide his letter No.1527 dated 11.12.2014 has already allotted an area of 4.040 ha in mouza Padmapur, Bhaliasahi & Sailanga under RI Circle area Chelligada. **(Copy enclosed as Annexure-III)**

In view of the above, the compliance to the decision/ advice of Regional Empowered Committee (REC) of Regional Office, Eastern Zone, Ministry of Environment, Forest & Climate Change, Bhubaneswar is sent herewith for consideration of the Government and onward transmission to Government of India, Ministry of Environment Forest & Climate Change, Eastern Regional Office, Bhubaneswar for approval under Section-2 of Forest (Conservation) Act, 1980 on its own merit.

Yours faithfully,

  
Principal Chief Conservator of Forests  
Forest Diversion & Nodal Officer, F.C. Act  
2/1/14



Annexure - I 29

OFFICE OF THE PRINCIPAL CHIEF CONSERVATOR OF FORESTS, ODISHA  
BHUBANESWAR

Memo No. 19381 /9F (ET)-381/18  
Dated, Bhubaneswar, the 19 September, 2018

To  
The Regional Chief Conservator of Forests,  
Berhampur Circle

**Sub: Proposal for construction of 132 KV LILO transmission line project from existing 132 KV Mohona-Digapahandi SC line for 132 /33 KV GRID station, R.Udaygiri in Gajapati District of Odisha- Diversion of forest land over 14.012 Ha to Odisha Power Transmission Corporation Ltd (OPTCL)  
State Serial No. OR-048/2017**


Ref: Memo No. 4782 dated 06.08.2018.

With reference to above captioned subject, on scrutiny of the diversion proposal submitted vide your memo under reference the following shortcomings observed on the above forest diversion proposal.

1. Hard copy of Part-II, Form-'A' to be furnished by the DFO is wanting.
2. FRA Certificate from the Collector, Gajapati has not been enclosed.
3. Forest land proposed for diversion is 14.012 ha are of Govt. revenue forest land. The DGPS Maps furnished have not been authenticated (signed) by concerned Tahasildars.
4. Non submission of three alternative alignment of transmission line alongwith justification and comparative statement.
5. Co-ordinates of starting and end point of the project.
6. Authorization from higher authorities to process and file proposal is wanting.
7. KML and Shape file of CA land not furnished.
8. Shape file of to be diverted forest land has not been furnished.
9. Tree enumeration of the forest land has not been properly done. The plots nos. needs to be diverted must be mentioned with existing nos. of trees and the same is it be enumerated. Non-forest land tree enumeration not furnished in DP.
10. Actual no. of trees to be felled or pruned in RoW should be mentioned.
11. In Part-I of Form-'A' the User Agency has mentioned diversion of 14.019 ha of forest land instead of 14.012 ha.
12. DGPS Map of Bhaliasahi village has not been signed.

The forest diversion proposals in 4 (four) sets are returned hcrewith for necessary compliance and resubmission.

Encl: **Diversion Proposal in 4 (Four) sets**  
**Maps 4 (Four) sets**

  
Additional Principal Chief Conservator of Forests  
Forest Diversion & Nodal Officer, F.C. Act  
18/9/18

P.T.O

e/c

28  
7

1211



Memo No. 19382 /Dt. 19.09.18

Copy forwarded to Divisional Forest Officer, Paralakhemundi Forest Division for information and necessary action with reference to his Memo No. 4783 dated 06.08.2018.

*[Signature]*  
Additional Principal Chief Conservator of Forests  
Forest Diversion & Nodal Officer, F C Act.  
18/9/18

Memo No. 19383 /Dt. 19.09.18

Copy forwarded to the Deputy General Manager, EHT, Construction Division, Odisha Power Transmission Corporation Limited (OPTCL), Berhampur for information and necessary action with reference to his Memo No. 4784 dated 06.08.2018.

*[Signature]*  
Additional Principal Chief Conservator of Forests  
Forest Diversion & Nodal Officer, F C Act.  
18/9/18



OFFICE OF THE DIVISIONAL FOREST OFFICER, PARALAKHEMUNDI DIVISION.

Memo No. 5009 Date 17/12/2018

To

The Regional Chief Conservator of Forests,  
Berhampur Circle, Berhampur.

Sub:-

Proposal for construction of 132/33KV LILO transmission line for existing 132 KV Mohana-Digapahandi SC line to proposed 132/33KV grid Station at R.Udayagiri in Gajapati District of Odisha-Diversion of Forest Land Over 14.012 Ha to Odisha Power Transmission Corporation Ltd(OPTCL).  
State Sl. No. OR- 048/2017

- Ref: - 1. Memo No.19381/9F (ET)-381/18 dtd.19/09/2018 of the Additional P.C.C.F (Forest Diversion and Nodal Officer, F.C Act.  
2. Your Memo No.5742/4F-245/2018 dtd.19/09/2018

In inviting a kind reference to the Correspondence, the Deputy General Manager (Electrical), E.H.T. Construction Division, OPTCL, Berhampur has submitted the above proposal in 6 sets vide his Memo No. EHTCD/BAM/922(4) dtd.29/11/2018 compiling to the shortcomings raised by the Additional Principal Chief Conservator of Forests, Forest Diversion and Nodal Officer, F.C Act, O/O the Pr.CCF, Odisha, Bhubaneswar vide his Memo referred above as detailed

Sl. No	Points Raised.	Compliance furnished by the User Agency.
1	Hard copy of Part II Form-A to be furnished by the DFO is wanting	Enclosed in Annexure-A ✓
2	FRA Certificate from the Collector, Gajapati has not been enclosed	Copy enclosed in Annexure - B ✓
3	Forest land proposed for diversion is 14.012 Ha are Government Revenue Forest Land. The DGPS Maps furnished have not been authenticated (Signed) by concerned Tahsildars	Signed Copy enclosed in Plate
4	Non-submission of 3 alternative alignment of transmission line along with justification and comparative Statement.	Map showing alternate alignment of transmission line along with justification and comparative Statement is enclosed.
5	Coordinates of starting and ending point of the Project.	Starting Point : Latitude 19° 26' 47.85"N, Longitude: 84°-19' 32.19"E Ending Point :Latitude : 19° 10' 24.37"N Longitude:84°-14' 54.87"E
6	Authorisation from Higher Authorities to process and file proposal is wanting.	Authorisation letter is enclosed - ANNEXURE -C
7	KML and shape file of CA land not	CD enclosed.

	furnished	
8	Shape file of to be diverted Forest land has not been furnished.	CD enclosed.
9	Tree enumeration of Forest land has not been properly done. The Plot Nos. need to be diverted must be mentioned with existing Nos. of trees and the same is to be enumerated. Non-Forest land tree enumeration not furnished in D.P.	Tree enumeration list of Forest and Non-Forest land is enclosed.
10	Actual No. of Trees to be felled or pruned on ROW should be mentioned..	306 Nos. of trees to be felled and remaining are to be pruned
11	In Part-I of Form -A , the User Agency has mentioned the diversion of 14.019 Ha of Forest Land instead of 14.012 Ha	As per the User Agency due to typographical mistake, it was mentioned 14.019 Ha instead of 14.012 Ha which has been intimated vide their letter No. EHTCD/BAM/137(5), dtd.19/02/2018 (Copy enclosed)
12	DGPS Map of Bhaliasahi Village has not been signed.	Signed copy enclosed.

In view of the above compliance, above proposal is forwarded in 5 copies for favour of kind information and onward transmission

*[Signature]*  
19/12/18  
Divisional Forest Officer,  
Paralakhemundi Division.

Memo No. 5010/2018 Dated. 17/12/2018.

Copy forwarded to:

The Additional P.C.C.F (Forest Diversion and Nodal Officer ,F.C Act. For favour of kind information with reference to his Memo No19382 dtd.19/09/2018.

Deputy General Manager,(E) FHTC Division, OPTCL , Berhampur with reference to his letter922(4) dtd.29/11/2018.

*[Signature]*  
17/12/18  
Divisional Forest Officer,  
Paralakhemundi Division.



OFFICE OF THE DEPUTY GENERAL MANAGER (ELECTRICAL)  
STATE POWER CORPORATION, Bhubaneswar  
ADITYA GOVT. GRID SUBSTATION CAMPUS, NARENDRAPUR  
VNS, GANJAM, ODISHA - 751007  
Email: [dg.maha@spcl.co.in](mailto:dg.maha@spcl.co.in)

Reference: [Illegible]  
Date: [Illegible]  
To: [Illegible]  
Subject: [Illegible]

In compliance with the requirements, we are submitting the point wise compliance as follows:

Sl. No.	Points Raised	Compliance
1	[Illegible]	Complied
2	[Illegible]	The area load diversion is 14.012 as per the load shed bulletin it is typical mistake in villages, so kindly consider the area of 14.012 Ha instead of 14.019 Ha
3	[Illegible]	Load transfer analysis should be done after finalizing the load shed bulletin which is under process
4	[Illegible]	The load shed bulletin already applied to the [Illegible] and same is under process (copy of application attached).
5	[Illegible]	The above documents related to C. A land diversion completion and above documents are to be provided

Yours faithfully,

[Illegible Signature]

[Illegible Signature]

Date: 19/02/18  
[Illegible Name] (Direct)

[Illegible]

## OFFICE OF THE TAHASILDAR, R.UDAYAGIRI, DIST- GAJAPATI.

L.No 1527Date: 11/12/2014

To,

The Deputy General Manager (Elect)  
E.H.T. construction Division, Berhampur.

Sub: Sanction of Advance possession of Govt. Land in favour of OPTCL Berhampur for construction of GRID Sub-Station.

Ref: District Office L.No.12824, dated 03/12/2014.

Sir,

In inviting a kind reference to the subject cited above, I am to say that the advance sanction possession have been issued in favour of OPTCL, GRID Sub-Station at Padmapur, Bhaliasahi, Sailanga under R.I. Circle area Chelligada as per District Office L.No.12824, dated 03/12/2014. The Land schedule is given below.

Land Schedule

S.I. No	Name of the Mouza	Khata No.	Plot NO.	Total extent in (Hr)	Proposed extent in (Hr.)	Kissam
1	Padmapur	56	162 163	Hr.2.330 Hr.0.425	Hr.1.883 Hr.0.425	U.J.J. U.J.J.
2	Bhaliasahi	43	01	Hr.0.971	Hr.0.704	Patharabani
3	Sailanga	102	219	Hr.15.870	Hr.1.028	U.J.J.
				Total	Hr. 4.040	

This is for favour of kind information and necessary action.

Yours faithfully,

  
Tahasildar, R. Udayagiri.
Date: 11.12.14 /12/2014.

L.No \_\_\_\_\_ / Lease

Copy forwarded to R.I. Chelligada for kind information and necessary action.

L.No \_\_\_\_\_ / Lease

  
Tahasildar, R. Udayagiri.
Date: 11/12/2014

Copy submitted the Collector, Gajapati for kind information with reference to his L.No. 12824, dated, 03/12/2014.

  
Tahasildar, R. Udayagiri.

120/23-12-14  
Udayagiri Land file  
Sam  
11/2/14

①  
3 6 8