

# कार्यालय प्रभागीय वनाधिकारी, बागेश्वर वन प्रभाग बागेश्वर

Email-dfobag-forest-uk.nic.in/ dfo\_bageshwar@rediffmail.com

दूरभाष एवं फ़ैक्स नं०: 05963-220249

वन मित्र काल सेटर- 9208008000

पत्रांक 1169 / 12-1- (2)  
सेवा में,

बागेश्वर

दिनांक : 28/11 /2017

वन संरक्षक,  
उत्तरी कुमाऊ वृत्त,  
उत्तराखण्ड अल्मोड़ा।

विषय – रावतसेरा-डोबरगड़ा-धारी मध्या-रैतोली मोटर मार्ग (प्रस्ताव संख्या-16306/2015)  
सन्दर्भ- ऑनलाईन लगाये गई आपत्ति के कम में।  
महोदय,

उपरोक्त विषयक संदर्भित पत्र के कम में अवगत कराना है कि भारत सरकार द्वारा आपत्तियां लगायी गयी आपत्तियां का निम्नानुसार निराकरण कर अग्रिम आवश्यक कार्यवाही हेतु प्रेषित किया जा रहा है।

बिन्दु सं० 1	The coordinate though provided on digital map for 200-300 m but geo-coordinate for few turns of the proposed alignment are missing the state Govt. may provide coordinate for all turns of the road.	Revised geo-referenced map prepared in nodal officer office dehradun duly signed by DFO is being uploaded in appropriate place of form A part I and hard copy with list of coordinates is being enclosed for reference.
2	The scanned copy of geo-referenced map is uploaded non wrong place in online part I as it should be uploaded at C B(iv) instead of cb (iii) and the sol toposheet map is uploaded at Cb(iv) should be uploaded at Cb (iii). The necessary correction is requiring in the online part I.	Necesssary corrections regarding uploading scanned copy of geo-referenced map and SOI toposheet map has been made in online part I as per instructions.
3	The name of villages provides in the village wise break up are not matching with the name mentioned in FRA certificate signed by the DC the state Govt may review the name of village provided in village wise break up and also provide village level complete FRA certificate may upload at designated place in part I.	The road alignment proposed from kanda-rawatsera motor road to village dhari-II along with ats tok Dobargara. Datiyadhunga and Madhya (includes in VLC dhari II) and last point tok Raitoli of revenue village Bhingari Due to mistake (VLC) proceeding of tok raitoli was left to attach with FRA ducuments has been uploaded in part I and attested copy placed in proposal.
4	The density 0.3 does not account for the dense forest category for which the state Govt calculated NPV. The State Govt. may review the	Corrected NPV rates calculated as per density 0.2 revised according the rules.



	same and provide revised calculation of NPV.	
5	Number of trees in the alignment is 126 as per the information provided in hard copy of the proposal but in on line part II the 92 trees are mentioned need clarification and necessary correction.	It is claify that in alignment no.1 total trees are 92 whereas 126 nos of trees come in rejected alignment no. 2as shown in hard copy.
6	Detail of wildlife in online part II is not provided	Detail of wildlife part-II has revised according the rules.
7	Sits suitability certificate though provided as an additional document in online part II but not uploaded in designated place of 13(iv) in online partII.	Sits suitability certificate part-II has completed according the directions.
8	The original copy of following document may provided to this office through the state Govt:- <ol style="list-style-type: none"> <li>1. FRA certificate alongwith all annexure.</li> <li>2. Geo-referenced map of area showing coordinate for 200-300m including all turns of the road and for area proposed for CA as uploaded in online part I.</li> <li>3. The state Govt. may also provide hared copy of the revised document in original including authenticated copy of part I, II,III, IV, and V as in online web portal to this office through the state Govt.</li> </ol>	The following documents is being sent duly attested with the additional copy of proposal:- <ol style="list-style-type: none"> <li>1. FRA certificate alongwith all annexure.</li> <li>2. Hard copy of geo-referenced map along with list of coordinates and CA map.</li> <li>3. Hard copy of proposal.</li> </ol> Authenticated copy of part I,II, III, IV and V in online web portal will be submitted by nodal officer office Dehradun.

The original copy of following document may provided to this office through the state Govt:-

1. FRA certificate alongwith all annexure.
2. Geo-referenced map of area showing coordinate for 200-300m including all turns of the road and for area proposed for CA as uploaded in online part I.
3. The state Govt. may also provide hared copy of the revised document in original including authenticated copy of part I, II,III, IV, and V as in online web portal to this office through the state Govt.

The following documents is being sent duly attested with the additional copy of proposal:-

1. FRA certificate alongwith all annexure.
2. Hard copy of geo-referenced map along with list of coordinates and CA map.
3. Hard copy of proposal.

Authenticated copy of part I,II, III, IV and V in online web portal will be submitted by nodal officer office Dehradun.

भवदीय,  
प्रभागीय वनाधिकारी,  
बागेश्वर वन प्रभाग बागेश्वर



परियोजना का नाम -

## एन० पी० वी० की धनराशि प्राकलन (संशोधित)

प्रमाणित किया जाता है कि भारत सरकार पर्यावरण एवं वन मंत्रालय नयी दिल्ली के आदेश संख्या 5-3 2007 के उल्लेखित व्यवस्था के अनुसार आवेदित वन भूमि हेतु एन० पी० वी० की देयता निम्नानुसार है।

- 1- Eco class- V (मॉन्च)
  - 2- Density of vegetation - 0.2
  - 3- NPV rate per hectare ₹ 6.57 (लाख)
- (NPV rates with the compliance to the Supreme Court's mandate)
- 4- Total forest land - 2.425 हे०
  - 5- Total payable amount ₹ 15,93,225 = 00


प्रभागीय वनाधिकारी  
बागेश्वर वन प्रभाग बागेश्वर।



परियोजना का नाम:- राज्य योजना के अन्तर्गत जनपद बागेश्वर में रावतसेरा-डोबरगड़ा  
धारी-मध्या-रैंतोली मोटर मार्ग का निर्माण।

### क्षतिपूरक वृक्षारोपण स्थल उपयुक्तता प्रमाण पत्र

प्रमाणित किया जाता है कि क्षतिपूरक वृक्षारोपण हेतु चिन्हित स्थल ग्राम  
..... वन क्षेत्र कपकोट तहसील कपकोट की सिविल सोयम भूमि वृक्षारोपण हेतु सर्वथा  
उपयुक्त हैं।

  
प्रभागीय वनाधिकारी  
बागेश्वर  
बागेश्वर वन प्रभाग, बागेश्वर

नोट- उक्त प्रमाण पत्र प्रभागीय वनाधिकारी द्वारा निर्गत किया जायेगा।

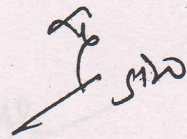



Photo Copy Attested

  
Assistant Engineer  
P.D.P.W.D. Bagashwar