

**GOVERNMENT OF ANDHRA PRADESH
FOREST DEPARTMENT**

From
Dr.P.V.Chalapathi Rao, IFS.,
Prl. Chief Conservator of Forests &
Head of Forest Force,
Andhra Pradesh,
Mangalagiri – 522 503.

To
The Principal Secretary to
Government,
Environment & Forest Department,
Andhra Pradesh, Velagapudi,
Guntur District.

Ref.no. EFS02-15029/61/2018-FCA SEC-PCCF/FCA-3, dated:29-06-2026

Sir,

Sub:- APFD- Van (Sanrakshan Evam Samvardhan) Adhiniyam, 1980 and rules 20: Diversion of 9.74 ha. (7.38 ha-Mining area, 0.86 ha. Safety zone area and 1.5 Road area) of forest land for mining lease for Laterite in compt.no.606 & 6 Sarlanka RF, Yeleswaram Range, Kakinada Division in favour of M/s. Bhaskar minerals, Kakinada - EDS raised by RO Head, MOEF&CC - EDS reply submitted Regarding.

Ref:- 1. GoI,MoEF& CC,IRO,Vijayawada F.No.4-APC225/20: V I J / 2 9 1 , dt.16.04.2024 communicated in GoAP Me No.1517/Sec.II/2023/ EFS&T (Sec.II) Dept, dt.23.10.2024
2. CF,Anantapur Rc.No.150/2017/TO, dt.09.05.2026 received through Cf Rajahmundry Rc.No.2796/2020/D2, dt.30.05.2026

-o0o-

Kind attention is invited to the reference 1st cited.

It is submitted that, in the reference 1st cited, the MoEF&CC,GoI,IRO,Vijayawada has made EDS directing the Prl.Secretary to the Government, E&F department to inform the user agency to identify non-forest land for Compensatory Afforestation equivalent to the forest land proposed for diversion as provision of CA is applicable for entire forest area proposed for diversion including the forest area located in the safety zone. Accordingly, the State Government has issued instructions on 23.10.2024.

In reply, it is submitted that, the Conservator of Forests, Anantapuramu has submitted report stating that the user agency has identified non-forest land 10.70 in Odulapalli village, Peddannavaripalli vilalge, Nuthanakalva villages of Talapula mandal, Sri Satyasai Division in lieu of forest land 9.74 ha proposed for diversion. The field inspection notes of DFO, Sri Satyasai, Approved CA scheme to a tune of Rs.220.171 for a period of 22 years i.e., from 2027-28 to 2048-49 along with authenticated map and KML file are uploaded at designated columns on PARIVESH portal. A copy of the report of the CF, Anantapuramu received through CCF, Rajahmundry stating that KML file of NFL area, revised CA scheme are uploaded on PARIVESH portal is enclosed herewith.

In view of the above, the Government are requested to consider the above EDS reply and forward the same to the Government of India, MoEF&CC (FC) division, New Delhi under the provisions of Rule 10(2) of Van (Sanrakshan Evam Samvardhan) Rules, 2023 for issuing In-principle (Stage-I) approval.

This is submitted for favour of kind information and necessary action.

Encl: As above

Yours faithfully,
Dr. P.V. Chalapathi Rao I.F.S
Prl. Chief Conservator of Forests
Head of Forest Force

Copy to the Chief Conservator of Forests/Conservator of Forests, Rajahmundry Circle, Rajahmundry.

Copy to the District/Divisional Forest officer, kakinada & DFO Sri Satyasai for information.

Copy to the M/s. Bhaskara minerals, Kakinada - E.G. District for information.

Government of Andhra Pradesh
Forest Department

ON Submitted
Received through email from
CCF, Rajahmundry on
02.06.26

Rc.no.2796/2020-D2,
Dated: 30.05.2026

Office of the Conservator of Forests
Rajahmundry Circle, Rajamahendravaram.

From
Dr.Jyothi Thullimelli, I.F.S.,
Chief Conservator of Forests
Rajahmundry Circle
Rajamahendravaram

To
The Prl.Chief Conservator of Forests &
Head of Forest Force,
Andhra Pradesh, Aranya Bhavan,
P.V.S.Land Mark, Mangalagiri,
Guntur District,522503.

Sir,

Sub: APFD- Van (Sanrakshan Evam Samvardhan) Adhiniyam, 1980 and rules 2023-
Diversion of 9.74 ha. (7.38 ha-Mining area, 0.86 ha. Safety zone area and 1.5
ha. Road area) of forest land for mining lease for Laterite in compt.no.606 &
609, Sarlanka RF, Yeleswaram Range, Kakinada Division in favour of M/s.
Bhaskara minerals, Kakinada - CA Scheme furnished by the District Forest
Officer, Sri Satya Sai Division, Puttaparthi - Uploading and Forwarding of CA
scheme through Parivesh portal - Report submitted by District Forest Officer,
Kakinada - Submission of - Reg.

- Ref: 1. Online proposal No.FP/AP/QRY/34853/2018, Dt:07.06.2019
2. Prl. C.C.F & HoFF, A.P, Guntur Rc.no. EFS02-15029/6/ 2018-FCA SEC-
PCCF/FCA-2, dated 07.08.2020.
3. Prl. C.C.F & HoFF, A.P, Guntur Rc.no. EFS02-15029/61/2018-FCA SEC-
PCCF/FCA-3, dated 15.03.2022.
4. D.F.O, Kakinada,Rc.no.116/2015-D1, Dt.28.09.2022
5. CCF, Rjy Rc.no.2796/2020-D1, Dt.06.10.2022.
6. Prl. C.C.F & HoFF, A.P, Guntur Rc.no. EFS02-15029/61/2018-FCA SEC-
PCCF/FCA-3, dated 30.10.2022
7. D.F.O, Kakinada,Rc.no.116/2015-D1, Dt.01.02.2023
8.CCF, Rjy Rc.no.2796/2020-D1, Dt.03.02.2023.
9.Prl. C.C.F & HoFF, A.P, Guntur Rc.no. EFS02-17/52/2020-IT, dated 16.02.2023
10.D.F.O,Kakinada,Rc.no.116/2015-D1,Dt.17.04.2023 & Dt.10.05.2023.
11. CCF, Rjy Rc.no.2796/2020-D1, Dt.11.05.2023.
12.GoAP, EFS&T (Sec-II) Dept., Memo.No.1517/Section-II/2023/2174733,
Dt.18.04.2026
13. PCCF & HOFF, AP, Mangalagiri Rc.no.EFS02-15029/61/2018-FCA
SEC-PCCF/FCA-3, Dt:28.04.2026.
14.DFO, Sri Satya Sai Division, Puttaparthi Rc.no.542/2025-TO; Dt:06-05-2026.
15. CF, Ananthapuram Rc.no.150/2017/TO; Dt: 09-05-2026.
16. DFO,Kakinada Rc.no.116/2015-D1, Date:30-05-2026.

&&&

It is submitted that, in the reference 13th cited, the Principal Chief
Conservator of Forests & HoFF, Andhra Pradesh, Mangalagiri has issued
instructions to submit the factual position of the M/s Bhaskara Minerals.

In this connection, it is submitted that, in the reference 16th cited, the
District Forest Officer, Kakinada has reported that the District Forest Officer, Sri
Satya Sai Division, Puttaparthi has submitted the CA scheme vide reference 14th

FCA-3
Pr. Chief
4/6/26
A.C.F.

FCA
4/6/26
A.C.F.

D(FCA)
Plan
and put y-
4/6/26

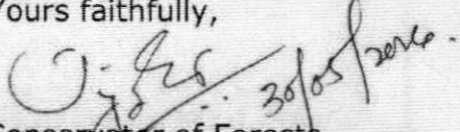
cited and approved by the Conservator of Forests, Ananthapuram vide 15th reference cited. The same has been uploaded on 29.05.2026 to the query raised in the PARIVESH portal.

In view of the circumstances explained by the District Forest officer, Kakinada, it is submitted that the same was submitted as received from the District Forest Officer, Kakinada through the PARIVESH portal for favour of kind information.

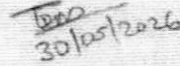
A copy of the report of the District Forest Officer, Kakinada vide reference 24th cited, is submitted herewith for kind perusal.

This is submitted for favour of information and necessary action.

Yours faithfully,


Chief Conservator of Forests,
Rajahmundry Circle,
Rajamahendravaram.

Encl:- As above.


30/05/2026

Copy to the District Forest Officer, Kakinada.



Government of Andhra Pradesh
Forest Department



Rc.no.116/2015-D1,
Date: -05-2026.

Office of the District Forest Officer,
Kakinada Division, Kakinada.

From
Sri N. Ramachandra Rao, Dy.CF
District Forest Officer,
Kakinada Division.
Kakinada.

To
The Chief Conservator of Forests,
Rajahmundry Circle,
Rajamahendravaram.

Madam,

Sub: APFD - F(C) Act, 1980 - Diversion of 9.74 ha. of forest land for mining lease for Laterite in compt.no.606 & 609, Sarlanka RF, Yeleswaram Range, Kakinada Division in favour of M/s. Bhaskara minerals, Kakinada - CA Scheme furnished by the District Forest Officer, Sri Satya Sai Division, Puttaparthi - Uploading and Forwarding of CA scheme through Parivesh portal - Report Submission - Reg.

Ref: 1.PCCF & HoFF, AP, Mangalagiri Rc.no.EFS02-15029/61/2018-FCA SEC-PCCF/FCA-3, Dt:04.11.2024.

2.M/s. Bhaskara minerals, Kakinada letter; Dt:13-11-2024.

3.This office Rc.no.116/2015-D1; Dt:21-11-2024.

4.DFO, Sri Satya Sai Division, Puttaparthi Rc.no.542/2025-TO; Dt:13-04-2026.

5. PCCF & HoFF, AP, Mangalagiri Rc.no.EFS02-15029/61/2018-FCA SEC-PCCF/FCA-3, Dt:28.04.2026.

6.M/s. Bhaskara minerals, Kakinada letter; Dt:02-05-2026

7.This office Rc.no.116/2015-D1; Dt:06-05-2026.

8.DFO, Sri Satya Sai Division, Puttaparthi Rc.no.542/2025-TO;
Dt:06-05-2026.

9.CF, Ananthapuram Rc.no.150/2017/TO; Dt: 09-05-2026.

><><

It is submitted that, the Principal Chief Conservator of Forests & HoFF, Andhra Pradesh, Mangalagiri has issued instructions vide reference 1st cited to direct the user agency to identify suitable non-forest land for CA purpose to an extent of 9.74 ha and instructed to furnish the details along with DGPS maps of the CA land for taking further action in this regard.

Further, the user agency has submitted a letter vide reference 2nd cited, stating that, they have identified balance non-forest land for CA in Sy.no.1787 over an extent of 2.54 acres / 1.027 ha in Peddannavaripalli village, Talupula mandal, Sri Satya Sai District of Kadiri Range, Sri Satya Sai Division.

In this connection, a letter was addressed to the District Forest Officer, Sri Satya Sai Division, Puttaparthi, vide reference 3rd cited, for furnishing of the CA area afforestation proposals along with Site Inspection Report, Soil Suitability certificate, authenticated DGPS maps etc.,

Accordingly, the District Forest Officer, Sri Satya Sai Division, Puttaparthi, has submitted the CA scheme details vide the 4th reference cited above. Upon verification of the report submitted by the District Forest Officer, Sri Satya Sai Division, and the representation submitted by the user agency, it was observed that the total land extent had been mistakenly considered as 10.69 ha, whereas the actual forest land involved in the proposal is only 9.74 ha. Further, the extent of CA land was also noted as 10.69 ha instead of 10.70 ha.

Accordingly, a letter was addressed vide the 7th reference cited above to the District Forest Officer, Sri Satya Sai Division, Puttaparthi, requesting submission of the revised CA scheme. Subsequently, the District Forest Officer, Sri Satya Sai Division, Puttaparthi, submitted the revised CA scheme vide the 8th reference cited above, and the Conservator of Forests, Ananthapuram, approved the same vide the 9th reference cited above.

Further, the Principal Chief Conservator of Forests & HoFF, Andhra Pradesh, Mangalagiri, issued instructions vide the 5th reference cited above for submission of the factual position of the M/s Bhaskara Minerals project.

In this connection, it is submitted that, a reply to the query raised in the PARIVESH portal was submitted on 29-05-2026, duly uploading the revised CA scheme furnished by the District Forest Officer, Sri Satya Sai Division, Puttaparthi, in the PARIVESH portal. Further, the proposal was forwarded to the Chief Conservator of Forests, Rajahmundry, through the PARIVESH portal on 29-05-2026.

This is submitted for favour of kind information and necessary further action.

Yours faithfully
N.Ramachandra Rao
District Forest Officer,
Kakinada Division, Kakinada.

Copy to the Forest Range Officer, Yeleswaram for information.

Copy to Sri V.Sreenivasa Naidu, Mg.Partner, M/s. Bhaskara Minerals, D.No.14-8-1B, 1st floor, A1 Flat, Bhaskara Estate, Kakinada-533001 for information.

Digitally signed by
N RAMACHANDRA RAO
Date: 30-05-2026
07:45:33

**GOVERNMENT OF ANDHRA PRADESH
FOREST DEPARTMENT**

From
Sri T.Chakrapani, Dy.C.F.,
District Forest Officer,
Sri Satya Sai Division,
Puttaparthi.

To
The District Forest Officer,
Kakinada Division,
East Godavari District.

Rc.No.383/2015/TO, Dated. 06-05-2026

Sir,

Sub:-	APFD – Forest (Conservation) Act, 1980 – Diversion of forest land for mining lease for laterite over an extent of 9.74 Ha (Mining-7.38 Ha, Road-1.50 Ha & Safety Zone 0.86 Ha) in Compt. No.606 of Sarlanka RF of Kakinada Division, in favour of M/s Bhaskara Minerals, Kakinada, East Godavari District – Identification of non forest land in Sy.No.125-1 (2.29 Ha) Of Odulapalli Village, Sy.No.206-1 (2.88 Ha), Sy.No.226-2 (2.48 Ha) In Peddannavaripalli Village & Sy.No.90-2 (2.02 Ha) of Nuthanakalva Village in Sy.No.1787 (1.03ha) In Peddannavaripalli Village of Talupula Mandal of Sri Sathya Sai Division & District – Preparation of revised CA Scheme – Regarding.
Ref:-	1. PCCF, A.P. Guntur Rc.No.11687/2014/FCA-2(i), Dated.18.05.2017 communicated in CCF (FCA), Ananthapuramu Rc.No.150/2026/TO, Dt.09.08.2017. 2. PCCF, A.P. Guntur Rc.No.15029/61/2018-FCA, SEC. PCCF/FCA2(i), Dt.26.07.2018. 3. DFO, Kakinada Rc.No.116/2015-D1, Dt.06.10.2020. 4. DFO, Ananthapuramu Rc.No.383/2015/TO, Dt.27.11.2020. 5. DFO, Kakinada Rc.No.116/2015-D1, Dt.02.01.2021. 6. PCCF & HoFF, A.P., Mangalagiri Rc.No.EFS02-17/52/2020-IT, Dt.17.05.2024. 7. DFO, Kakinada Rc.No.116/2015-D1, Dt.21.11.2024. 8. This office Rc.No.383/2015/TO, Dt.10.04.2026. 9. This office Rc.No.383/2015/TO, Dt.13.04.2026. 10.DFO, Kakinada Rc.No.116/2015-D1, Dt.06.05.2026.



Adverting to the reference 10th cited, it is informed that, the CA Scheme is revised for 10.70 Ha for the following non forest lands.

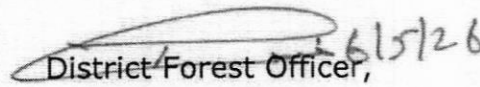
S. No.	Village	Mandal	Sy. No.	Extent in Ha
1	Odulapalli	Talupula	125-1	2.29
2	Peddannavaripalli	Talupula	206-1	2.88
3	Peddannavaripalli	Talupula	226-2	2.48
4	Nuthanakalva	Talupula	90-2	2.02
5	Peddannavaripalli	Talupula	1787	1.03
			Total	10.70


The revised CA Scheme along with all required write-up are enclosed herewith for further necessary action.

This is for favour of information and necessary action.

Encl: As above.

Yours faithfully,


 District Forest Officer,
 Sri Sathya Sai, Puttaparthi.



C.A. SCHEME FOR NON FOREST LAND OVER AN EXTENT OF 10.69 HA FOR RAISING OF PLANTATION IN SY.NO.125-1 (2.29 HA) OF ODULAPALLI VILLAGE, SY.NO.206-1 (2.88 HA), SY.NO.2 PEDDANAVARIPALLI VILLAGE OF TALUPULA MANDAL OF SRI SATHYA SAI DISTRICT IN LIEU OF DIVERSION OF 10.70 Ha. (MINING - 8.00 Ha, ROAD - 1.67 Ha. AND SAFETY ZONE 1.03 Ha. LEASE FOR LATERITE IN FAVOUR OF M/S BHASKARA MINERALS,

Sl. No.	Description of Work	Unit	Unit Cost	2027-28		2028-29		2029-30		2030-31		2031-32		2032-33		2033-34		2034-35		2035-36		2036-37		2037-38		2038-39		2039-40	
				Phy.	Fin.	Phy.	Fin.	Phy.	Fin.	Phy.	Fin.	Phy.	Fin.	Phy.	Fin.	Phy.	Fin.	Phy.	Fin.	Phy.	Fin.	Phy.	Fin.	Phy.	Fin.	Phy.	Fin.	Phy.	Fin.
I	Semi-Mechanized Method.																												
1	Raising of 6"x12" Bag Plant Nursery	Nos	0.14581	20000	2.9162					0	0	0	0	0	0	0	0	0	0	0	0	0	0	0	0	0	0	0	0
2	Maint. of Nursery	Nos	0.05457	0	0	20000	1.0914	5000	0.2729	0	0	0	0	0	0	0	0	0	0	0	0	0	0	0	0	0	0	0	0
3	Advance Operations	Ha.	0.42350	10.70	4.53145	0	0	0	0	0	0	0	0	0	0	0	0	0	0	0	0	0	0	0	0	0	0	0	0
4	Raising of Plantation	Ha.	0.85850	0	0	10.70	9.1860	0	0	0	0	0	0	0	0	0	0	0	0	0	0	0	0	0	0	0	0	0	0
5	1st year Maint. of Plantation	Ha.	0.71009	0	0	0	0	10.70	7.5980	0	0	0	0	0	0	0	0	0	0	0	0	0	0	0	0	0	0	0	0
6	2nd year Maint. of Plantation	Ha.	0.78915	0	0	0	0	0	0	10.70	8.4439	0	0	0	0	0	0	0	0	0	0	0	0	0	0	0	0	0	0
7	3rd year Maint. of Plantation	Ha.	0.60233	0	0	0	0	0	0	0	10.70	6.4449	0	0	0	0	0	0	0	0	0	0	0	0	0	0	0	0	0
8	4th year Maint. of Plantation	Ha.	0.65282	0	0	0	0	0	0	0	0	0	10.70	6.9852	0	0	0	0	0	0	0	0	0	0	0	0	0	0	0
9	5th year Maint. of Plantation	Ha.	0.63236	0	0	0	0	0	0	0	0	0	0	10.70	6.766	0	0	0	0	0	0	0	0	0	0	0	0	0	0
10	6th year Maint. of Plantation	Ha.	0.58949	0	0	0	0	0	0	0	0	0	0	0	0	10.70	6.308	0	0	0	0	0	0	0	0	0	0	0	0
11	7th year Maint. of Plantation	Ha.	0.64844	0	0	0	0	0	0	0	0	0	0	0	0	0	0	10.70	6.9383	0	0	0	0	0	0	0	0	0	0
12	8th year Maint. of Plantation	Ha.	0.71328	0	0	0	0	0	0	0	0	0	0	0	0	0	0	0	0	0	10.70	7.6321	0	0	0	0	0	0	0
13	9th year Maint. of Plantation	Ha.	0.78461	0	0	0	0	0	0	0	0	0	0	0	0	0	0	0	0	0	0	0	10.70	8.3953	0	0	0	0	0
14	10th year Maint. of Plantation	Ha.	0.86307	0	0	0	0	0	0	0	0	0	0	0	0	0	0	0	0	0	0	0	0	0	0	10.70	9.2348	0	0
15	11th year Maint. of Plantation	Ha.	0.56962	0	0	0	0	0	0	0	0	0	0	0	0	0	0	0	0	0	0	0	0	0	0	0	10.70	6.0949	0
16	12th year Maint. of Plantation	Ha.	0.62659	0	0	0	0	0	0	0	0	0	0	0	0	0	0	0	0	0	0	0	0	0	0	0	0	0	0
17	13th year Maint. of Plantation	Ha.	0.68925	0	0	0	0	0	0	0	0	0	0	0	0	0	0	0	0	0	0	0	0	0	0	0	0	0	0
18	14th year Maint. of Plantation	Ha.	0.75817	0	0	0	0	0	0	0	0	0	0	0	0	0	0	0	0	0	0	0	0	0	0	0	0	0	0
19	15th year Maint. of Plantation	Ha.	0.83399	0	0	0	0	0	0	0	0	0	0	0	0	0	0	0	0	0	0	0	0	0	0	0	0	0	0
20	16th year Maint. of Plantation	Ha.	0.91739	0	0	0	0	0	0	0	0	0	0	0	0	0	0	0	0	0	0	0	0	0	0	0	0	0	0
21	17th year Maint. of Plantation	Ha.	1.00912	0	0	0	0	0	0	0	0	0	0	0	0	0	0	0	0	0	0	0	0	0	0	0	0	0	0
22	18th year Maint. of Plantation	Ha.	1.11004	0	0	0	0	0	0	0	0	0	0	0	0	0	0	0	0	0	0	0	0	0	0	0	0	0	0
23	19th year Maint. of Plantation	Ha.	1.22104	0	0	0	0	0	0	0	0	0	0	0	0	0	0	0	0	0	0	0	0	0	0	0	0	0	0
24	20th year Maint. of Plantation	Ha.	1.13432	0	0	0	0	0	0	0	0	0	0	0	0	0	0	0	0	0	0	0	0	0	0	0	0	0	0
	Sub Total :-				7.448		10.277		7.871		8.444		6.445		6.985		6.766		6.308		6.938		7.632		8.395		9.235		6.095
II.	Wages to Plantation watcher	Nos.	0.1274	0.00	0.00000	1.00	1.14660	1.00	3.36336	1.00	3.69970	2.00	4.06967	1.00	4.47663	--	0.00000	--	0.00000		0.00000		0.00000		0.00000		0.00000		0.00000
III.	Construction of RCC Boundary Pillars	Nos.	0.1200	57.00	6.84000	0.00	0.00000	-	0.00000	-	0.00000	0.00	0.00000	-	0.00000	-	0.00000	-	0.00000	-	0.00000	-	0.00000	0.00	0.00000	-	0.00000		0.00000
IV	Propulsion Charges/Communication Charges, Administrative charges, Other Office Expenditure etc.,																												
	Total :				16.488		13.344		12.134		13.044		10.915		11.962		7.066		6.608		7.238		7.832		8.695		9.942		6.095

C.A. SCHEME FOR NON FOR26-2 (2.48 HA) IN PEDDANAVARIPALLI VILLAGE & SY.NO.9-2 (2.02 HA) OF NUTHANAKALVA VILLAGE IN SY.NO.1787 (1.03HA) IN PEDDANAVARIPALLI VILLAGE OF FOREST LAND IN COMPARTMENT No. 606 OF SARLANKA R.F. OF KAKINADA DIVISION, EAST GODAVARI DISTRICT FOR MINING KAKINADA

(Fin: Rs. in lakhs)

Sl. No.	Description of Work	Unit	2040-41		2041-42		2042-43		2043-44		2044-45		2045-46		2046-47		2047-48		2048-49		Total		
			Phy.	Fin.	Phy.	Fin.	Phy.	Fin.	Phy.	Fin.	Phy.	Fin.	Phy.	Fin.	Phy.	Fin.	Phy.	Fin.	Phy.	Fin.	Phy.	Fin.	
1	2	3																			20	21	
I	Semi-Mechanized Method.																						
1	Raising of 6"x12" Bag Plant Nursery	Nos	0	0	0	0	0	0	0	0	0	0	0	0	0	0	0	0	0	0	20000	2.916	
2	Maint. of Nursery	Nos	0	0	0	0	0	0	0	0	0	0	0	0	0	0	0	0	0	0	25000	1.364	
3	Advance Operations	Ha.	0	0	0	0	0	0	0	0	0	0	0	0	0	0	0	0	0	0	10.70	4.531	
4	Raising of Plantation	Ha.	0	0	0	0	0	0	0	0	0	0	0	0	0	0	0	0	0	0	10.70	9.186	
5	1st year Maint. of Plantation	Ha.	0	0	0	0	0	0	0	0	0	0	0	0	0	0	0	0	0	0	10.70	7.598	
6	2nd year Maint. of Plantation	Ha.	0	0	0	0	0	0	0	0	0	0	0	0	0	0	0	0	0	0	10.70	8.444	
7	3rd year Maint. of Plantation	Ha.	0	0	0	0	0	0	0	0	0	0	0	0	0	0	0	0	0	0	10.70	6.445	
8	4th year Maint. of Plantation	Ha.	0	0	0	0	0	0	0	0	0	0	0	0	0	0	0	0	0	0	10.70	6.985	
9	5th year Maint. of Plantation	Ha.	0	0	0	0	0	0	0	0	0	0	0	0	0	0	0	0	0	0	10.70	6.766	
10	6th year Maint. of Plantation	Ha.	0	0	0	0	0	0	0	0	0	0	0	0	0	0	0	0	0	0	10.70	6.308	
11	7th year Maint. of Plantation	Ha.	0	0	0	0	0	0	0	0	0	0	0	0	0	0	0	0	0	0	10.70	6.938	
12	8th year Maint. of Plantation	Ha.	0	0	0	0	0	0	0	0	0	0	0	0	0	0	0	0	0	0	10.70	7.632	
13	9th year Maint. of Plantation	Ha.	0	0	0	0	0	0	0	0	0	0	0	0	0	0	0	0	0	0	10.70	8.395	
14	10th year Maint. of Plantation	Ha.	0	0	0	0	0	0	0	0	0	0	0	0	0	0	0	0	0	0	10.70	9.235	
15	11th year Maint. of Plantation	Ha.	0	0	0	0	0	0	0	0	0	0	0	0	0	0	0	0	0	0	10.70	6.095	
16	12th year Maint. of Plantation	Ha.	10.7000	6.7045	0	0	0	0	0	0	0	0	0	0	0	0	0	0	0	0	10.70	6.705	
17	13th year Maint. of Plantation	Ha.	0	0	10.7000	7.3750	0	0	0	0	0	0	0	0	0	0	0	0	0	0	10.70	7.375	
18	14th year Maint. of Plantation	Ha.	0	0	0	0	10.7000	8.1124	0	0	0	0	0	0	0	0	0	0	0	0	10.70	8.112	
19	15th year Maint. of Plantation	Ha.	0	0	0	0	0	0	10.7000	8.9237	0	0	0	0	0	0	0	0	0	0	10.70	8.924	
20	16th year Maint. of Plantation	Ha.	0	0	0	0	0	0	0	0	10.7000	9.8161	0	0	0	0	0	0	0	0	10.70	9.816	
21	17th year Maint. of Plantation	Ha.	0	0	0	0	0	0	0	0	0	10.7000	10.7976	0	0	0	0	0	0	0	10.70	10.798	
22	18th year Maint. of Plantation	Ha.	0	0	0	0	0	0	0	0	0	0	0	10.7000	11.8774	0	0	0	0	0	10.70	11.877	
23	19th year Maint. of Plantation	Ha.	0	0	0	0	0	0	0	0	0	0	0	0	0	10.7000	13.0651	0	0	0	10.70	13.065	
24	20th year Maint. of Plantation	Ha.	0	0	0	0	0	0	0	0	0	0	0	0	0	0	0	10.7000	12.1372	0	0	10.70	12.137
	Sub Total :-			6.705		7.375		8.112		8.924		9.816		10.798		11.877		13.065		12.137	10.70	187.648	
II.	Wages to Plantation watcher	Nos.		0.00000		0.00000		0.00000		0.00000		0.00000		0.00000		0.00000		0.00000		0.00000	1.00	16.75595	
III.	Construction of RCC Boundary Pillars	Nos.		0.00000		0.00000		0.00000		0.00000		0.00000		0.00000		0.00000		0.00000		0.00000	50.00	6.84000	
IV	Propulsion Charges/Communication Charges, Administrative charges, Other Office Expenditure etc.,			0.00000		0.00000		0.00000		0.00000		0.00000		0.00000		0.00000		0.00000		0.00000	-	8.92700	
	Total :			6.705		7.375		8.112		8.924		9.816		10.798		11.877		13.065		12.137		220.171	

District Forest Officer,
Sri Sathya Sai, Puttaparthi.

6/5/2026

COMPENSATORY AFFORESTATION SCHEME FOR TREATING THE NON-FOREST LAND OVER AN EXTENT OF 10.70 Ha PLANTATION IN NON-FOREST LAND IDENTIFIED BY THE USER AGENCY FOR MINING LEASE FOR LATERITE IN FAVOUR OF M/S BHASKARA MINERALS, KAKINADA

In the light of the provisions contained under the Forest Conservation Act, 1980, it is mandatory to raise Compensatory Afforestation Plantation in lieu of forest area proposed to be diverted. The user agency i.e. M/s Bhaskara Minerals, Kakinada, East Godavari District identified the non-forest lands in Sri Sathya Sai Division & District for diversion of forest land for mining lease for laterite over an extent of 9.74 Ha (Mining- 7.38 Ha, Road-1.50 Ha & Safety Zone 0.86 Ha) in Compt. No.606 of Sarlanka RF of Kakinada Division, in favour of M/s Bhaskara Minerals, Kakinada, East Godavari District. The non-forest land details are as below.

S. No.	Village	Mandal	Sy. No.	Extent in Ha
1	Odulapalli	Talupula	125-1	2.29
2	Peddannavaripalli	Talupula	206-1	2.88
3	Peddannavaripalli	Talupula	226-2	2.48
4	Nuthanakalva	Talupula	90-2	2.02
5	Peddannavaripalli	Talupula	1787	1.03
			Total	10.70

AREA :-

The User Agency has identified the non-forest land towards Compensatory Afforestation over an extent of 10.70 Ha will be treated for Raising Compensatory Afforestation Plantation with the funds to be deposited by the User Agency towards cost of C.A. **The area is adjacent to the Kokkarajukonda, Gorivikanuma, Nigidi & Gorivikanuma Addl. Block-VI Reserve Forests.**

The non-forest land proposed to be treated is suitable for raising of plantation with species like Hardwickia binata (Narepi), Pterocarpus santalinus (Red Sanders), Dalichandron crista (Neeruddi), Holptelia integrifolia (Thapasi), Azhadiracta indica (Neem), Ficus species etc. The area will be demarcated by construction of boundary Pillars.

OBJECTIVE :-

The main objective of the scheme is to compensate the loss due to the diversion of forest land and to afforest the area and protect the soil from soil erosion besides encouraging ecological balance.

C.A. Area – Semi Mechanical Method:-

TECHNIQUE :-

The proposed CA land is having good natural vegetation, hence it is proposed to raise the plantation by adopting **Semi Mechanical Method** over an extent of **10.70** Ha with excavating the 0.45 M x 0.45 M x 0.45 mt size pits at 3M x 3M espacement after uprootal of stumps. Plants raised in 6" x 12" size bags will be planted and the cultural operations will be carried out over an extent of 10.70 Ha.

PROJECT PERIOD:-

It is proposed to implement the scheme from 2027-28 to 2048-49 over a period of (22) years.

FUNDING AGENCY:-

The total Financial outlay of **Rs.220.171 lakhs** will be met by the User Agency i.e., M/s Bhaskara Minerals, Kakinada, East Godavari District who will deposit the funds with the Forest Department.

EXECUTIVE AGENCY:-

The Forest Department will be the implementing Agency for this scheme.

FINANCIAL OUT LAY :-

The area of 10.70 Ha identified by the user agency in 5 survey number as mentioned in Para-1 will be treated with the CA scheme as enclosed. It is estimated that for Raising of Plantation under Aided natural Regeneration Method over an extent of 10.70 Ha an amount of Rs.220.171 Lakh is required. The User Agency has to deposit the Compensatory Afforestation amount which will be utilized for Raising Compensatory Afforestation plantation over **10.70** Ha suitable area.

The year wise details are furnished hereunder.

Sl. No	Year	Total (Rs. in lakh)
1	2027-28	16.488
2	2028-29	13.344
3	2029-30	12.134
4	2030-31	13.044
5	2031-32	10.915
6	2032-33	11.962
7	2033-34	7.066
8	2034-35	6.608
9	2035-36	7.238
10	2036-37	7.832
11	2037-38	8.695
12	2038-39	9.942
13	2039-40	6.095
14	2040-41	6.705
15	2041-42	7.375
16	2042-43	8.112
17	2043-44	8.924
18	2044-45	9.816
19	2045-46	10.798
20	2046-47	11.877
21	2047-48	13.065
22	2048-49	12.137
	Total :-	220.171

The details of Physical & Financial projections proposed Year-wise and Component wise are furnished in the statements enclosed.

NOTE: Basic rates proposed as per FSR of 2025-26 of Anantapuramu Circle, and 10 % price escalation is proposed every year over the basic rates of 2025-2026.

**District Forest Officer,
Sri Satya Sai District,
Puttaparthi.**

(Handwritten signature)

**GOVERNMENT OF ANDHRHA PRADESH
FOREST DEPARTMENT**

Rc.No.150/2017/TO
Dt. 09-05-2026

Office of the Conservator of Forests,
Ananthapuramu Circle, Ananthapuramu.

**Smt.Yesoda Bai, R., IFS
Conservator of Forests**

Sub: - APFD – Forest (Conservation) Act, 1980 – Diversion of forest land for mining lease for laterite over an extent of 10.69 ha (Mining-8 ha, Road-1.67 ha & Safety Zone 1.03 ha) in Compt. No.606 of Sarlanka RF of Kakinada Division, in favour of M/s Bhaskara Minerals, Kakinada, East Godavari District – Identification of non-forest land in Sy.No.125-1 (2.29 ha) Of Odulapalli Village, Sy.No.206-1 (2.88 ha), Sy.No.226-2 (2.48 ha) In Peddannavaripalli Village & Sy.No.90-2 (2.02 ha) of Nuthanakalva Village in Sy.No.1787 (1.02ha) in Peddannavaripalli Village of Talupula Mandal of Sri Sathya Sai Division & District – Preparation of revised CA Scheme proposals submitted – Request to approval of CA scheme – Approved – Regarding.

- Ref: -**
1. PCCF, A.P. Guntur Rc.No.11687/2014/FCA-2(i), Dated.18.05.2017 communicated in CCF (FCA), Ananthapuramu Rc.No.150/2026/TO, Dt.09.08.2017.
 2. PCCF, A.P. Guntur Rc.No.15029/61/2018-FCA, SEC. PCCF/FCA2(i), Dt.26.07.2018.
 3. DFO, Kakinada Rc.No.116/2015-D1, Dt.06.10.2020.
 4. DFO, Ananthapuramu Rc.No.383/2015/TO, Dt.27.11.2020.
 5. DFO, Kakinada Rc.No.116/2015-D1, Dt.02.01.2021.
 6. PCCF&HoFF,A.P.,Mangalagiri,Rc.No.EFS02-17/52/2020-IT, Dt.17.05.2024.
 7. DFO, Kakinada Rc.No.116/2015-D1, Dt.21.11.2024.
 8. DFO, Sri Satya Sai, Rc.No.383/2015/TO, Dt.10.04.2026.
 9. This Office,Rc.No.150/2017/TO,Dt.10.04.2026.
 10. DFO, Sri Satya Sai, Rc.No.383/2015/TO, Dt.10.04.2026.

The District Forest Officer, Sri Satya Sai Division vide reference 10th cited has submitted the Re-Revised CA scheme proposals for Diversion of forest land for mining lease for laterite over an extent of **10.70 ha** (Mining-8 ha, Road-1.67 ha & Safety Zone 1.03 ha) in Compt. No.606 of Sarlanka RF of Kakinada Division, in favour of M/s Bhaskara Minerals, Kakinada, East Godavari District with the financial outlay of **Rs.220.171 lakhs** for a period of 22 years i.e., from 2027-28 to 2048-49 which was identified in Sy.No.125-1 (2.29 ha) Of Odulapalli Village, Sy.No.206-1 (2.88 ha), Sy.No.226-2 (2.48 ha) in Peddannavaripalli Village & Sy.No.90-2 (2.02 ha) of Nuthanakalva Village in Sy.No.1787 (1.03 ha) in Peddannavaripalli Village of Talupula Mandal of Sri Sathya Sai Division & District and requested for approval of CA Scheme.

The proposals submitted by the District Forest Officer, Sri Satya Sai Division has been examined based on the Van (Sanrakshan Evam Samvardhan) Adhinyam, 1980, FSR norms accordingly administrative approval is hereby accorded on the responsibility of the District Forest Officer, Sri Satya Sai Division for **Rs.220.171 lakhs** for CA Scheme

for a period of 22 years commencing from 2027-28 to 2048-49.

The District Forest Officer, Sri Satya Sai Division should take further action as per the Van (Sanrakshan Evam Samvardhan) Adhiniyam, 1980 and guidelines from time to time and achieve the CA Scheme without any short falls after receipt of the approval from the Government of India.

Receipt of the reference should be acknowledged.

YESODA BAI R, I.F.S
Conservator of Forests,
Ananthapuramu Circle,
Ananthapuramu.

To
The District Forest Officer, Sri Satya Sai Division.

Digitally signed by
YESODA BAI REEDHA
Date: 09-05-2026
09:56:46

**GOVERNMENT OF ANDHRA PRADESH
FOREST DEPARTMENT**

Rc.No.EFS02-15029/61/2018- Office of the Prl. Chief Conservator of Forests &
FCA SEC-PCCF/FCA-3 Head of Forest Force, Andhra Pradesh, Mangalagiri
Dated:04/11/2024

**Sri Chiranjiv Choudhary, I.F.S.,
Prl. Chief Conservator of Forests
& Head of Forest Force**

Sub APFD - F(C) Act, 1980 - Diversion of 9.74 ha of forest land for mining lease for Laterite in Compartment no.606 and 609, Sarlanka RF, Yeleswaram Range, Kakinada Division in favour of M/s. Bhaskara Minerals, Kakinada, EG District - Additional information requested - Reg.

Ref:

1. DMG, Ibrahimpatnam, Krishna letter no.19971/R1-3/2013, date d: 03.12.2014 & 19.03.2018 .
2. Online proposal no. no.FP/AP/QRY/34853/2018, Dt.07.06.2019.
3. PCCF & HoFF, A.P., Guntur Ref.No.EF S02-15029/61/2018-FCA SEC-PCCF/FCA-2, dated:07.08.2020.
4. CCF, Rajahmundry Rc. No. 2796 /2020-D1, dated: 06.10.2022 & 11.05.2023.
5. PCCF & HoFF, A.P., Guntur Ref.No.EF S02-15029/61/2018-FCA SEC-PCCF/FCA-2, dated:29.06.2023.
6. Memo.No.1517/Section-II/2023/2174733 dt.23.10.2024

A copy of the reference 6th cited is sent herewith.

The Conservator of Forests, Rajahmundry is requested to go through the reference 6th cited and issue instructions to the DFO, Kakinada to direct the user agency to identify suitable non-forest land for compensatory afforestation (CA) purpose to an extent of 9.74 ha and furnish the details along with DGPS map of the CA land for authentication by this office and also take further action as per Van (Sanraksham Evam Samvardhan) Adhiniyam, 1980 and Rules, 2023.

Encl.:- As above.

Chiranjiv Choudhary Ifs
Prl. Chief Conservator of Forests
& Head of Forest Force

To

The Conservator of Forests, Rajahmundry.

Copy to the Divisional Forest Officer, Kakinada for information and necessary action.

Copy to Sri Dwarampudi Veerabhadra Reddy, Mg. Partner, M/s Bhaskara Minerals, D. no. 11-15-3, Achyutaramayya street, Near Bala Tripura Sundari Temple,


Ramarao Pet, Kakinada-533004, East Godavari District for information.

igitally Signed by
hiranjiv Choudhary I/s
ate: 04-11-2024 16:32:12
eason: Approved

GOVERNMENT OF ANDHRA PRADESH
ENVIRONMENT, FORESTS, SCIENCE & TECHNOLOGY (Section-II) DEPARTMENT

Memo No.1517/Section-II/2023/2174733

Dated 23.10.2024



Sub: Diversion of 9.74 ha forest land for mining lease for Laterite compartment No.606 and 609, Sarlanka RF, Yeleswaram Range, Kakinada Division in favour of M/s. Bhaskara Minerals, Kakinada, EG District- Forest Clearance under Forest (Conservation) Act, 1980 - Additional information called for - Reg.

Ref: 1) From the PCCF & HOFF, Lr.Ref.No.EFS02-15029/61/2018-FCA SEC-PCCF/FCA-3, dated 29.06.2023.
2) State Govt.Letter No.1517/Sec.II/2023/2174733, E.F.S. & T. (Sec.II) Dept., dated 04.09.2023.
3) From the AIFG(Central), GoI, MoEF&CC, IRO, Vijayawada, Lr.F.No.4-APC225/2023-VIJ/291, dated 16.04.2024.

The attention of the Principal Chief Conservator of Forests & Head of Forest Force, Andhra Pradesh, Mangalagiri is invited to the reference 3rd cited (copy enclosed), wherein the AIGF(Central), GoI, MoEF&CC, IRO, Vijayawada has informed that the User Agency has identified non-forest land for Compensatory Afforestation(CA) purpose to an extent of 9.67 ha. only as against the proposed diversion of 9.74 of forest land. It may be noted that as per the guidelines issued under Van (Sanrakshan Evam Samvardhan) Adhiniyam, 1980, the provision of raising CA shall be applicable for the entire forest area proposed for diversion including the forest area located in the safety zone.

2. The AIGF(Central), GoI, MoEF&CC, IRO, Vijayawada has also informed that as per sub-rule (8) of rule 16 of Van (Sanrakshan Evam Samvardhan) Rules, 2023, any provisions of extant rules will be applicable on the proposals which are yet to be granted 'In-Principle' under the Adhiniyam. As per rule 10(2) of Van(Sanrakshan Evam Samvardhan) Rules, 2023, the proposals for mining shall be examined and disposed by the Central Govt. (MoEF&CC). Site Inspection of proposals specified in rule 10(2) by the Regional Office is to be submitted to Ministry.

3. The AIGF(Central), GoI, MoEF&CC, IRO, Vijayawada has, therefore, requested that the User Agency may be directed to provide the equal extent of suitable non-forest land for CA for further processing of the proposal.

4. The Principal Chief Conservator of Forests & Head of Forest Force is, therefore, requested to direct the User Agency to identify the suitable non-forest land for Compensatory Afforestation(CA) purpose to an extent of 9.74 ha and furnish the details along with DGPS map of the CA land so as to send the same to the GoI, MoEF&CC, for further consideration of the proposal.

S. SRI SARAVANAN
SPECIAL SECRETARY TO GOVERNMENT

To
The Principal Chief Conservator of Forests &
Head of Forest Force, Andhra Pradesh, Mangalagiri.

Copy to:
M/s. Bhaskara Minerals, Kakinada, ...for information.
Kakinada District.
SF/SC.

//FORWARDED :: BY ORDER//

SECTION OFFICER

FCA-3
30/10/24