

कार्यालय उप वन संरक्षक, बारां

E-mail-dcf.brn.forest@rajasthan.gov.in, Tel.No. 07453-230410, Fax No. 07453-230244

क्रमांक एफ() एफ.सी.ए./उवस/2020-21/ 6096

दिनांक :- 26/6/20

निमित्त:-

संभागीय मुख्य वन संरक्षक,

कोटा।

विषय :- Compliance report of construction of BT road from proposal name- FP/RJ/Road/7127/2014 (01.14ha.) Mamli Laxmipura To Patpadi RRSMP scheme in Rajasthan.

संदर्भ :- Online EDS दिनांक 19.06.2020 के क्रम में।

महोदय,

उपरोक्त विषयान्तर्गत निवेदन है कि प्रकरण में आप द्वारा Online EDS दिनांक 19.06.2020 से लगाये गये आक्षेप Topo Sheet and CA Scheme की पार्ट II में ऑनलाईन अपलोड कर 3 सैट हार्ड कोपी में अग्रिम कार्यवाही हेतु प्रेषित है

भवदीय

(राजीव कपूर)

उप वन संरक्षक

बारां 0/0

दिनांक :- 26/6/20

क्रमांक एफ() एफ.सी.ए./उवस/2020-21/ 6097-98

प्रतिलिपि निम्न को सूचनार्थ एवं आवश्यक कार्यवाही हेतु प्रेषित है।

1. अति.प्रधान मुख्य वन संरक्षक एवं नोडल अधिकारी (एफ.सी.ए.) राजस्थान जयपुर।
2. अधिशाषी अभियन्ता सार्वजनिक निर्माण विभाग खण्ड शाहाबाद।


(राजीव कपूर)

उप वन संरक्षक

बारां 0/0

B

कोटा वाली प्रतिलिपि
अधिशाषी अभियन्ता
श.उ.व. शाहाबाद



26/6/2020

PART-II

(To be filled by the concerned Deputy Conservator of Forest)

State Serial No. of proposal : RJ-024/2015

1. Location of the project/Scheme : Rajasthan

- (i) State / Union Territory : Rajasthan
- (ii) District : Baran
- (iii) Forest Division : Baran Territorial
- (iv) Area of forest land proposed for diversion (In ha.) : 1.14
- (v) Category : Road

2. Legal status of forest land proposed for diversion :

S. No.	Division	Forest Land(ha.)	Legal Status
1	Baran Territorial	1.14	Protected Forest

Division 1. : Baran Territorial

3. District wise area to be diverted in the division :

S. No.	District	Area(ha.)
1	Baran	1.14

4. Details of Vegetation available in the forest land proposed for diversion :

(i) Density of vegetation

S. No.	Area(In ha.)	Density	Eco-Class
1	1.14	0	Eco 3

(ii) Species-wise local/scientific names and girth-wise enumeration of trees at FRL :

S. No.	Scientific Name	Local Name	(0-30)cm.	(31-60)cm.	(61-90)cm.	(91-120)cm.	(121-150)cm.	(>150)cm.
NIL								

5. Working plan prescription for the forest land proposed for diversion : protection overlapping working circle

6. Brief note on vulnerability of the forest area to erosion : less

7. Approximate distance of the proposed site for diversion from boundary of forest(in km.) : 0

8. Significance of the forest land proposed for diversion from wildlife point of view :

- (i). Details of wildlife present in and around the forest land proposed for diversion : Nilgai
- (ii). Whether forms part of national park, wildlife sanctuary, biosphere reserve, tiger reserve, elephant corridor, wildlife migration corridor etc. : No
- (iii). Whether the forest land proposed for diversion is located within eco-sensitive zone(ESZ) of the Protected Area notified under Wildlife(Protection) Act, 1972 (Note: In case, ESZ of a Protected Area is not notified, then, 10km distance from boundary of the Protected Area should be treated as ESZ): No
- (iv). Whether any national park, wildlife sanctuary, biosphere reserve, tiger reserve, elephant corridor, wildlife migration corridor etc., is located within 1 Km. from boundary of the forest land proposed for diversion : No
- (v). Whether any rare/endangered/unique species of flora and fauna found in the area : No

9.


Details of any protected archaeological/heritage site/defence establishment or any other important monument located in the area, if any :

- (i). Whether any protected archaeological/heritage site/defence establishment or any other important monument is located in the area : No

10. Comment as to the reasonability of the extent of the forest land proposed for diversion :

- (i). Whether the requirement of forest land as proposed by the user agency is unavoidable and bare minimum for the project : Yes

11. Details of violation(s), if any ,committed :


(राजीव कपूर)
उप वन संरक्षक
बारों

(1). Whether any work in violation of the Act or guidelines issued under the Act has been carried out : Yes

(a) Details of violation(s): NO FIR

(b) Period of Work done(year) : 2015

(c) Area of forest land involved in violation (In ha.) : 1.14

S. No.	Name of person responsible for violation	Designation & Address of person responsible for violation	Action taken against the person responsible for violation
1	AK Gupta HQD	Retired	NO
2	Sunil Mathur SE	Retired	NO
3	HP Meena Exen	Executive Engineer PWD Sury and qualify Control office Baran	NO
4	Basant Kumar Aen	Aen pwd office Kelwada	NO

12. Whether work in violation is still in progress(Yes/No) : No

13. Details of compensatory afforestation scheme :

(i). Patch wise details of non-forest or Revenue forest land to be provided by User Agency for CA

Patch Wise Details						
S.no	District Name	Village	Area(In ha.)	hasra	KML file	Present Owner file
1	Baran	bilandi	1.14	138		

(ii). Upload a scanned copy of the Geo-referenced map of the forest land proposed for C.A. prepared by using DGPS or Total Station:

(iii). Upload a copy of Survey of India Toposheet indicating boundary of forest land proposed for C.A.:

Additional information Details :

S. No.	Documents	Remarks
1		npv
2		Land suitability
3		CA Scheme
4		site ins Report
5		factual report
6		gajat notifision report
7		TOPO SHEET for CA land

14. District Profile :

S.no	District Name	Geographical area of the district (In ha.)	Forest area of the district (In ha.)	Total forest area diverted since 1980 (In ha.)	No. of Approved Cases	Forest Land including penal C.A. (In ha.)	Progress of compensatory afforestation as on(date)	A) Forest land (In ha.)	B) Non-forest land (In ha.)
1	Baran	699600	224884.33	1286.302	32	234.412	25/06/2020	131069	00

15. Site inspection report of the DFO/CCF/Nodal Officer highlighting important facts pertaining to the forest land :

Division Name	Circle	Site inspected By	Whether site inspected	No. of times site visited	Site inspection report	Date of visit
Baran Territorial	Kota	DFO	Yes	One		14/02/2015
	Kota	CF	No		No Data	
		Nodal Officer	No		No Data	

(Specific recommendation of the DFO/CCF/Nodal Officer with(Part II,III & Part IV))

16. Specific recommendation of the DFO/CCF/Nodal Officer for acceptance or otherwise of the proposal with reason :

Division	Circle	Recommendation By	Recommendation	Reason	Letter	Whether CF agreed
Baran Territorial	Kota	DFO	Recommended	1. There is no alternative way other than passing through the proposed	 	


				forest area. 2.To provide people with basic infrastructure in the form of good road so as to improve their living standard.		
	Kota	CF	Recommended			Yes
		Nodal Officer	Recommended			

Specific recommendation of the State Government(Part V)

17. Specific recommendation of the State Government for acceptance or otherwise of the proposal with reason (Part V) :

State	Recommendation By	Recommendation	Recommendation Date	Remarks	Signing Authority	Notification	Recommendation Letter
Rajasthan	State Secretary	Recommended	11/03/2015	Recommended	State Govt. Officer	No Data	-

Print page


 (राजीव कपूर)
 उप वन संरक्षक
 वरुण

Deputy Conservator of Forest, Baran (Rajasthan)

Full Title of the Project: Mamli Laxmipura to Patpadi Road project, Baran (Raj.)

File No. : FP/RJ/ROAD/7127/2014

Date of Proposal: 04/09/2014

"CA SCHEME FOR NFL"

Detail scheme (On DFL) for Compensatory Afforestation to be carried out in lieu of 1.14 Ha of forest area to be diverted for Mamli Laxmipura to Patpadi Road project, District - Baran (Raj.)

1. Details of degraded forest land/non-forest land :-

District -----Baran Village -----Bilendi
Tehsil -----Anta Name of Forest Division----- DCF , Baran
Range -----Anta Block/Compartment/Survey No -----Bilandi/138
Area to be afforested -----1.14 Ha.

2. Description of Area

I) Whether the site selected for Compensatory Afforestation is a

Land bank or not: _____ No _____

II) If the CA site is other than the land bank, reasons be given: Land Bank not created

III) In case of non forest area identified for CA, then what is the Distance of CA site from the adjoining forest boundary: Adjoining to forest boundary of forest block Sorsan

IV) Soil type: Black cotton soil with boulders

V) Topography:

(a) Hilly/Undulating/Plain: Undulating

(b) Slope: Steep/Medium/Gentle: Medium Slope

VI) Whether the area is bearing any root stock of vegetation: No

3. Plantation Model:-

Copy of the approved Compensatory Afforestation Scheme/Model showing component wise physical and financial break up is enclosed

4. Schedule of Plantation Programme:-

Detail of year wise break up of requirements of funds is as under:-:

Year	Rate
0 Years (Advance Action)	
1st Year (Planting Year)	52548
2nd Year Maintenance (Year-2)	61852
2nd Year Maintenance (Year-3)	17749
Subsequent Maintenance (Year-4)	5492
Subsequent Maintenance (Year-5)	5492
Subsequent Maintenance (Year-6)	5492
Subsequent Maintenance (Year-7)	5492
Subsequent Maintenance (Year-8)	5492
Subsequent Maintenance (Year-9)	5492
Subsequent Maintenance (Year-10)	5492
Subsequent Maintenance (Year-11)	5492
Subsequent Maintenance (Year-12)	5492
Total Amount for NFL @ 1, 64,100/- ha.	1,87,069
	Round off Amount as Per CA Modal (DFL)
	1,87,074 /-

5. **Technical details:-**

Technical details of Compensatory Afforestation Scheme are as follows:-

- General Details: CA Scheme is prepared for Non Forest Land (NFL) and 1100 plants will be planted per ha.
- Spacing: 3X3 Meter
- Species: Acacia nilotica, Acacia leucophloea, Azadirachta indica, Dalbergia sissoo and other local spp.
- Plantation Method: Manual with the involvement of VFPMC
- Soil and Moisture Conservation Works: - Contour Trenches, Checkdams etc
- Protection (Fencing, Watch man, People's Participation etc.): - Fencing, Watch man and by VFPMC
- Proposed Monitoring Mechanism: - Proper monitoring will be done through regular checking of work by various level officers.
- Any other Information: - Nil


Place: Baran

Date: 28/06/2019

(Signature)

Name

Designation


 (महेश चन्द गुप्ता)
 उप वन संरक्षक
 बारा

Scanned by CamScanner

Scanned with CamScanner