

Government of Maharashtra

By Speed Post

No. FLD-1920/CR-153/F-10
Revenue and Forest Department,
Mantralaya, Mumbai- 400 032.
Date:- 11.04.2025

To,
The Secretary,
Ministry of Environment, Forests & Climate Change,
Government of India,
Indira Paryavaran Bhavan,
New Delhi.


Sub.:- Forest Land-Pune

Diversion of 0.1305 ha. of forest land in favour of Essar Steel India Ltd., Sanaswadi for laying underground water pipeline for industrial use and drinking purpose in Reserve Forest Gut No.152 to 155 at Village-Koregaon Bhima-Dhingrajwadi, Tal-Shirur, Dist. Pune in the State of Maharashtra. (FP/MH/IND/20151/2016)

- Ref:- 1. Your Office Letter No. 8-12/2024-FC/78024/2024, Dt. 26.07.2024.
2. APCCF & Nodal Officer Letter No. Desk-17 / FCA-S1 / PID-20151 / Pune / 2913, Dt.24.03.2025.

Ministry of Environment, Forest and Climate Change (Forest Conservation Division), Government of India has sought additional information with respect to proposal for diversion of 0.1305 ha Reserve Forest in favour of Essar Steel India Ltd., Sanaswadi for laying underground water pipeline for industrial use and drinking purpose in Reserve Forest Gut No.152 to 155 at Village-Koregaon Bhima-Dhingrajwadi, Tal- Shirur, Dist. Pune in the State of Maharashtra, vide letter under reference No.1.

2. Additional Principal Chief Conservator of Forests & Nodal Officer, Maharashtra State, Nagpur has submitted compliance report to the Government of Maharashtra vide letter under reference no.2, Compliance Report submitted by the APCCF & Nodal Officer is self-explanatory and attached herewith for further necessary action in the matter.


(Ganesh Jadhao)
Under Secretary to
the Government of Maharashtra

Encl : As above.

Copy:-

- 1) Principal Chief Conservator of Forests (HoFF), Maharashtra State, Nagpur.
- 2) Additional Principal Chief Conservator of Forests & Nodal Officer, Nagpur.
- 3) Chief Conservator of Forests (T), Pune.
- 4) Deputy Conservator of Forests, Junnar.

OFFICE OF THE PRINCIPAL CHIEF CONSERVATOR OF FORESTS (HEAD OF FOREST FORCE),

MAHARASHTRA STATE, NAGPUR

ADDITIONAL PRINCIPAL CHIEF CONSERVATOR OF FORESTS AND NODAL OFFICER, MAHARASHTRA STATE, NAGPUR.

First Floor, 'B' Wing, Van Bhavan, Civil Lines, Nagpur-440001.

Tel no. (0712) 2556916, E-mail- apccfnodal@mahaforest.gov.in

357/P10
11/04/25

No. : Desk-17/FCA-S1/PID-20151/Pune/2864

Nagpur - 440 001, Dated : 24/03/2025

✓ To,
The Addl. Chief Secretary (Forests),
Revenue & Forest Department,
Mantralaya, Mumbai-32

Sub:- Proposal for seeking prior approval of the Central Government under Section 2 (1) (ii) of the Van (Sanrakshan Evam Samvardhan) Adhiniyam, 1980 for non-forestry use of 0.1305 ha of forest land in favour of Essar Steel India Ltd. sanaswadi for laying underground water pipeline for industrial use and drinking purpose in Reserve forest Gut No. 152 to 155 at Village Koregaon Bhima - Dhingrajwadi, Tal. Shirur, District Pune, Maharashtra State (Online proposal No. FP/MH/IND/20151/2016) - regarding.

Ref:- 1) The Government of India, MoEF&CC, New Delhi dated 26/7/2024
2) The Chief Conservator of Forests (T), Pune letter No.Desk-4/Land/FCA-228/A1095/2024-25 dtd.10/01/2025
3) The Chief Conservator of Forests (T), Pune letter No.Desk-4/Land/FCA-228/A1316/2024-25 dtd.11/03/2025

The Government of India, Ministry of Environment, Forests and Climate Change, New Delhi vide letter under reference No. 1 has raised back query on 14 points. Accordingly, the Additional Principal Chief Conservator of Forests, Mangrove Cell, Mumbai vide letter under reference No. 2 has submitted the compliance report to this office. The same may be submitted as under:-

Sr. No.	Query / Description	Compliance
1	The State Govt vide their letter dated 02.02.2024 has forwarded and recommended the proposal for diversion of 0.1305 ha forest land in favour of Erstwhile user agency i.e. M/s Essar Steel India Ltd. whereas the user agency in the instant proposal is M/s Arcelor Mittal Nippon Steel India Limited. Therefore, revised recommendation i.e. Part-II, III, IV & V along with latest SIR report by the DFO concerned in favour of present user agency shall be submitted/ uploaded.	<p>The Deputy Conservator of Forests, Junnar Site Inspection Report dated 18/12/2024 attached herewith.</p> <p>The Chief Conservator of Forests (T), Pune vide letter dated 11/03/2025 has submitted compliance as under:-</p> <p>It is true that M/s Essar Steel India Pvt. Ltd. was the erstwhile user agency to submit the proposal for diversion of 0.1305 ha of forest land. M/s Essar Steel India Pvt. Ltd. had submitted the proposal to the Forest Department through proper channel. As Essar Steel India Pvt. Ltd. had already laid pipeline in Reserved Forest Gut No.152 to 155 at Village Koregaon Bhima, Dhingrajwadi, Taluka-Shirur Hence, it was treated as violation proposal.</p> <p>New Project Proponent M/s Arcelor Mittal Nippon Steel India Limited took over M/s Essar Steel India Pvt. Ltd. company and the proposal for diversion of 0.1305 Ha. of forest land was forwarded by the new company. In the visit of team of the Regional Office, Nagpur, MoEF&CC including Shri.Senthil Kumar (DDGS) and Shri.Tashildar (AIGF), the CCF Pune visited proposed site on 18th December, 2024.</p> <p>In the inspection, it was confirmed that old pipeline laid by erstwhile user agency i.e. M/s Essar Steel India Pvt. Ltd. was disconnected.</p>

[Handwritten signature and date 11/4/25]

मुपसं(मं) 782
410313/4125

		<p>prior to submission of the proposal no.FP/MH/IND/20151/2016.</p> <p>Now, after inspection by the team dated 18th December, 2024 it is confirmed that the proposal is new one by project proponent is M/s Arcelor Mittal Nippon Steel India Limited who have submitted instant proposal. This may be treated as fresh proposal by M/s Arcelor Mittal Nippon Steel India Limited.</p> <p>The present project proponent is M/s Arcelor Mittal Nippon Steel India Limited. The user agency has complied with all the queries raised. The proposal is now recommended for prior approval of Central Government U/s. 2 (I) (II) of Van (Sanrakshan Evam Samvardhan) Adhiniyam, 1980 for non-forestry use of 0.1305 Ha of forest land in favour of M/s Arcelor Mittal Nippon Steel India Limited Sanaswadi, for laying underground water pipeline for industrial use and drinking water purpose.</p>
2	<p>The user agency had lodge W.P No 11426/2016, wherein Hon'ble High Court Mumbai vide dated 20/10/2016 directed to submit the proposal to the Central Govt through proper channel. This needs more clarification along with present status of court matter needs submission.</p>	<p>The Dy.CF, Junnar and CCF (T), Pune vide letter dated 31/12/2024 & 10/01/2025 has submitted compliance report as follows:-</p> <p>It is true that aggrieved by unilateral action of removing, disconnecting & throwing away underground water pipeline earlier, User Agency M/s. Essar Steel India Pvt. Ltd. had lodged W.P No 11426/2016.</p> <p>As per the directions of Hon'ble High Court, Mumbai on October 20, 2016 M/s. Essar Steel India Pvt. Ltd submitted the proposal to the forest department through proper channels.</p> <p>As the Hon'ble High Court, Mumbai has disposed off the above said W.P No 11426/2016 therefore no matter is pending regarding this issue in the any other court in India. As per court order the proposal is submitted (Copy of the judgment date October 20, 2016 enclosed herewith).</p>
3	<p>The CA scheme was prepared in the year 2018. Therefore, revised CA scheme as per current wage needs submission.</p>	<p>The Dy.CF, Junnar and CCF (T), Pune vide letter dated 31/12/2024 & 10/01/2025 has submitted compliance report as follows:-</p> <p>Revised CA Scheme as per current wage rate is attached herewith</p>
4	<p>The State Govt. has reported that in the year 1999 the Forest Department has taken the possession of Gut Nos 152 to 155 from the revenue department and at present the legal status of proposed forest land reported as Reserve Forest. Therefore, shifting in the ownership of land from one department to another needs more clarification. Whether such ownership transfer was part of any forest diversion proposal. The factual position in this regard needs justification along with the copies of RF notification by the State Govt. needs submission.</p>	<p>The Dy.CF, Junnar and CCF (T), Pune vide letter dated 31/12/2024 & 10/01/2025 has submitted compliance report as follows:-</p> <p>Present legal status of proposed land is Reserve Forest. The Notification of R.F. of proposed land is attached herewith.</p> <p>The proposed land was transferred to revenue department for management purpose by then Govt. decision No.8030 Dt.17/11/1902. From the year 1976 the Govt. of Maharashtra has started transferring such land from revenue department to forest department for better</p>

	<p>protection and management. Therefore, the revenue department has transferred this land to forest department as per Tahsildar Shirur's letter No.Bhumi/Kavi/160, dtd 17/02/1999 and forest department has taken over possession of this land as on dtd 24/03/1999. Now it is under the possession of the forest department.</p> <p>The relevant documents are attached herewith (Form No.1, Notification and RFO Report)</p>
5	<p>The CCF, Pune recommended the proposal subject to a condition that the user agency should raise 25 ha of Irrigated plantation under CSR through tripartite agreement. This needs clarification along with consent from the user agency to bear such cost shall be submitted.</p> <p>The Dy.CF, Junnar and CCF (T), Pune vide letter dated 31/12/2024 & 10/01/2025 has submitted compliance report as follows:-</p> <p>The Dy.CF, Junnar and CCF (T), Pune vide letter dated 31/12/2024 & 10/01/2025 has submitted compliance report as follows:-</p> <p>The CCF (T), Pune recommended the proposal subject to a condition that the user agency should raise 25 ha of Irrigated plantation under CSR through tripartite agreement.</p> <p>The project proponent formerly Shree Precoated Steels Ltd., has contributed to the forest conservation and plantation in the past in the year 2003 and the present user agency has assured that they will share their responsibility in future as and when required. But this condition is not acceptable to the project proponent as a precondition for diversion of forest land 0.1305 ha. as per their reply to query.</p>
6	<p>The State Government reported that the instant proposal involves violations of Adhiniyam, 1980. Therefore, action taken by the State Govt under section 3A4/3B of IFA 1927 on violators and along with the action taken report needs submission.</p> <p>The Dy.CF, Junnar and CCF (T), Pune vide letter dated 31/12/2024 & 10/01/2025 has submitted compliance report as follows:-</p> <p>The instant proposal involved violation of FC Act 1980 by M/s. Essar Steel India Pvt. Ltd. prior to the year 1988-89 when the land was in possession of revenue department.</p> <p>The encroachment was removed by forest department in the year 1999 when they took over the possession of the said land. The offense was registered against M/s. Essar Steel India Pvt. Ltd. and fine of Rs. 5,000/- was recovered under IFA 1927.</p> <p>Therefore, action is taken by the State Govt under the provisions of IFA 1927. Hence the action under FCA 1980 is not required in this case.</p> <p>The FC Act proposes action against only govt officers and other govt agencies not against private person or organization. It is requested that not this proposal may be considered as a proposal seeking prior approval from the Central Govt. as no pipeline is laid and the previous pipeline was already removed. The present project proponent can not be held responsible for the violation which was not done by M/s. Essar Steel India Pvt. Ltd. & this is a very old case which is already disposed off under</p>

		IFA 1927. The fine receipt attached herewith.
7	The State Govt reported that the user agency has already established underground water pipeline 25 years ago for industrial use. However, the State Govt. has not clarified the source of water i.e. underground or River or Pond etc which has been utilizing by the user agency. The details of any NOC obtained by the user agency for such use of water from any agency/water resource department etc. needs submission.	<p>The Dy.CF, Junnar and CCF (T), Pune vide letter dated 31/12/2024 & 10/01/2025 has submitted compliance report as follows:-</p> <p>It is true that earlier User Agency had underplayed an underground water pipeline 25 years ago. Which was removed, by the Forest Department as per the provisions of IFA 1927.</p> <p>The pipeline was established from the river Bhima which is at the distance of around 2.5km from the present project proponent company AM/NS.</p> <p>The project proponent has taken approval from the authorities to lift water from river Bhima for industrial and drinking water purposes if the proposal is accepted. The permissions letter is attached herewith.</p>
8	The variation in the Gut No. has been observed from the justification submitted by the user agency and the recommendations given by the PCCF (HoFF). This needs clarification.	<p>The Dy CF, Junnar and CCF (T), Pune vide letter dated 31/12/2024 & 10/01/2025 has submitted compliance report as follows:-</p> <p>Copy of the recommendations enclosed herewith.</p>
9	Calculated area of KML file of the proposed forest land is found 0.394 ha (software calculated) instead of 0.1305 ha as per the proposal. Therefore the State Govt shall upload the correct KML file of proposed diversion.	<p>The Dy.CF, Junnar and CCF (T), Pune vide letter dated 31/12/2024 & 10/01/2025 has submitted compliance report as follows:-</p> <p>The discrepancy of proposed forest land in the calculated area of KML file is rectified and submitted along query compliance. As well as it is uploaded on Parivesh Portal.</p>
10	Satellite imagery shows the presence of plantation work from where the water pipeline is passing from the proposed diversion area. This needs clarification.	<p>The Dy.CF, Junnar and CCF (T), Pune vide letter dated 31/12/2024 & 10/01/2025 has submitted compliance report as follows:-</p> <p>It is true that the proposed pipeline is passing through a plantation work which was raised at 2mtr x 2mtr spacing but the pipeline is just 8 inches in diameter which will be laid comfortably between the rows of plantation without damaging it or without any tree felling.</p>
11	The user agency has not updated the Non-forest land involved in the project on the PARIVESH and same needs to be updated.	<p>The Dy.CF, Junnar and CCF (T), Pune vide letter dated 31/12/2024 & 10/01/2025 has submitted compliance report as follows:-</p> <p>The User agency has uploaded/updated Non-forest land involved in the project on PARIVESH Portal.</p>
12	The user agency has not uploaded the complete KML file of forest land as Non-forest land involved in the project. Therefore, the State Govt. sha'l provide/upload the complete KML file showing the 'To' and 'Fro' passage of pipeline.	<p>The Dy.CF, Junnar and CCF (T), Pune vide letter dated 31/12/2024 & 10/01/2025 has submitted compliance report as follows:-</p> <p>The user agency has uploaded the complete KML file of forest land as Non-forest land involved in the project showing the 'To' and 'Fro' passage of pipeline.</p>
13	The DGPS map of the proposed forest land has not been uploaded on PARIVESH which needs	The Dy.CF, Junnar and CCF (T), Pune vide letter dated 31/12/2024 & 10/01/2025 has submitted

	submission.	compliance report as follows:- The DGPS map of the proposed forest land is uploaded on PARIVESH Portal.
14	The KML of CA against the present proposal shall be uploaded on PARIVESH portal.	The Dy.CF, Junnar and CCF (T), Pune vide letter dated 31/12/2024 & 10/01/2025 has submitted compliance report as follows:- The KML of CA against the present proposal is uploaded on PARIVESH portal.



This is for your information and further needful action.

Encl : As above

Handwritten signature and date: 26/12/25

(Naresh Zurmure)
Additional Principal Chief Conservator of Forests
& Nodal Officer

Copy to the Chief Conservator of Forests (T), Pune for information.
Copy to the Deputy Conservator of Forests, Junnar Forest Division, Junnar for information.
Copy to the Deputy General Manager, Essar Steel India Ltd., Gut No.740, Pune Nagpur Road, At Sanaswadi, Tal. Shirur, Dist. Pune-412208 for information



173

**Govt. of Maharashtra
Forest Department**

Office of the Chief Conservator of Forests, Pune Circle, Pune.

Vanbhavan Administrative Building, Bhamburda Vanvihar, Gokhale Nagar, Pune.- 411 016.

Phone No - 020-25664182/83

Email - ccf.pune@gmail.com/ccftpune@mahaforest.gov.in

Desk-4/Land/FCA-228/ A1316 /2024-25 Pune- 411 016, Date - 11 / 03 /2025.

To,

**Additional Principal Chief Conservator of Forests
and Nodal Officer, Maharashtra State, Nagpur.**

Sub.- Proposal for seeking prior approval of the Central Government Under Section 2 (1) (ii) of the Van (Sanrakshan Evam Samvardhan) Achiniyam, 1980 for non-forestry use of 0.1305 ha. of forest land in favour of Essar Steel India Ltd. Sanaswadi for laying underground water pipeline for industrial use and drinking purpose in Reserved Forest Gut No. 152 to 155 at village-Koregaon Bhima-Dingrajwadi. Tal-Shirur. Dist-Pune in Maharashtra State (Online proposal No.FP/MH/IND/20151/2016) regarding

- Ref :-1) Addl. Principal Chief Conservator of Forests & Nodal Officer यांचेकडील पत्र क्र .Desk-17/ FCA -SI/PID-20151 /PUNE/ 2024.25/ 2346 Dt. 21/01/ 2025. (167)
2) Deputy Conservator of Forests Junnar Letter No.A/Desk-4-2/Land/FCA/ 1122 /2024-25, Date- 24.02.2025. (171)

As per the reference letter no. 1 cited above, the details information is submitted as given in the table below.

Sr. No	Raised Queries	Compliance of Queries
1.	The State Govt. vide letter dated 02.02.2024 has forwarded & recommended the proposal for diversion of 0.1305 Ha of forest land in favour of user agency i.e. M/s Essar Steel India Ltd. whereas the user agency in the instant proposal is M/s Arcelor Mittal Nippon Steel India Limited. Therefore, revised recommendation i.e. Part-II, III, IV & V along with the latest SIR report by the DFO concerned in favour of the present user agency shall be submitted/ uploaded.	Deputy Conservator of Forest Junnar Site Inspection Report dated 18/12/2024 attached herewith.

4064
21/03/2025

2.	<p>The Chief Conservator of Forests (T) Pune is also directed to verify all correspondence alongwith supplementary documents and submit the query with his remarks The above discrepancies should be complied at the earliest.</p>	<p>It is true that M/s. Essar steel India Private Limited was the erstwhile user agency to submit the proposal for diversion of 0.1305 ha. of forest land. M/s Essar Steel India Private Limited had submitted the proposal to the Forest Department through proper channel. As Essar Steel India Private Limited had already laid Pipeline in Reserved Forest Gut No. 152 to 155 at Village Koregaon Bhima, Dhingrajwadi, Taluka Shirur. Hence it was treated as Violation Proposal.</p> <p>New Project Proponent M/s ArcelorMittal Nippon Steel India Limited took over M/s Essar Steel India Private Limited Company and the proposal for diversion of 0.1305 Ha. of forest land was forwarded by the new company. In the view of team of the regional office Nagpur, Ministry of Environment & Forest and CC including Shree Senthil Kumar (DDGS) and Shree CB Tasildar (AIGF), the undersigned visited proposed site on 18th December, 2024.</p> <p>In the inspection, it was confirmed that old pipeline laid by erstwhile user agency i.e., M/s. Essar Steel India Private Limited was disconnected prior to submission of the proposal no. FP/MH/IND/20151/2016.</p> <p>Now, after inspection by the team dated 18th December, 2024 it is confirmed that the proposal is new one by project proponent is ArcelorMittal Nippon Steel India Limited who have submitted instant proposal. This may be treated as fresh proposal by M/s ArcelorMittal Nippon Steel India Limited.</p> <p>The present Project Proponent is M/s ArcelorMittal Nippon Steel India Limited. The user agency has complied with all the queries raised. The proposal is now recommended for prior approval of Central Government U/s 2(1) (ii) of Van (Sanrkshan Evam Samvardhan) Adhiniyam, 1980 for non-forestry use of 0.1305 Ha. of forest land in favour of M/s Arcelor Mittal</p>
----	--	---

Nippon Steel India Limited Sanaswadi, for laying underground water pipeline for Industrial use and drinking water purpose.
--

Above compliance report is submitted for the further necessary action.



Enclosed - As per above 2 copies.


(N.R.Praveen)

Chief Conservator of Forests (T) Pune.

Copy to - DCF, Junnar for information and necessary action.

Copy to- Deputy Gen Manager Essar Steel India LT, Gut no 740, Pune Nagpur Road At Sanaswadi Tal-Shirur, Dist- Pune-412 208 for information.



Deputy Conservator of Forests,
Dadoji Kondadev Wada
A/P Tahasil-Junnar,
Dist.-Pune Pin-410502.

Phone No 02132 222063

Email ID: junnarforestdn@gmail.com / dycfjunnar@mahaforest.gov.in

No.-A/Desk-4.2/Land/ F.C.A.-/1122/2024-25

,Date - 24/2/2025.

Letter

To,

Chief Conservator of Forests (Territorial),
Pune.

Subject Proposal for seeking prior approval of the Central Government Under Section 2 (1) (ii) of the Van (Sanrakshan Evam Samvardhan) Adhiniyam, 1980 for non-forestry use of 0.1305 ha. of forest land in favour of Essar Steel India Ltd. Sanaswadi for laying underground water pipeline for industrial use and drinking purpose in Reserved Forest Gut No. 152 to 155 at village-Koregaon Bhima-Dingrajwadi Tal-Shirur Dist-Pune in Maharashtra State (Online proposal No.FP/MII/IND/20151/2016) regarding

Reference 1. Additional Principle Chief Conservator of Forests and Nodal officer, M.S. Nagpur Letter No.Desk-17/FCA/S1/PID-20151/Pune/2346/24-25 Dated 21/01/2025
2. Chief Conservator of Forests (Territorial)Pune Letter No.Desk-4/Land/FCA-228/B/2774/2024-25 Dated 29/01/2025

In the reference to the subject cited above, the details information is submitted as given in the table below.

Sr. No.	Queries	Compliance
1	The State Government vide their letter dated 02.02 2024 has forwarded and recommended the proposal for diversion of 0.1305 ha forestland in favour of Erstwhile user agency i.e. M/s Essar Steel India Ltd., whereas the user agency in the instant proposal is M/s Arcelor Mittal Nippon Steel India Limited Therefore revised recommendation i.e. Part II, III, IV & V along with latest SIR report by the DFO concerned in favour of present user agency shall be submitted / uploaded	Site Inspection Report dated 18/12/2024 submitted attached herewith.
2	The Chief Conservator of Forests (T) Pune is also directed to verify all correspondence alongwith supplementary documents and submit the query with his remarks The above discrepancies should be complied at the earliest.	pertains to CCF (T) Pune office.

The raised queries have been fulfilled as mentioned in the above table. Therefore it is requested to send this above information for necessary sanction to competent Authority.

Encl - AS above

Amol Satpute
(Amol Satpute)

Deputy Conservator of Forests,
Junnar Forest Division, Junnar

Copy to :- Additional Principle Chief Conservator of Forests and Nodal officer, M.S. Nagpur for information.
Copy to- Gen.Manager Deccan Chamber of Industries for agriculture, (Praj Industries Koregaon Bhima)
305, Gulmohar centre point viman Nagar Pune-14 for information.

F C A Compliance Letter - 308

*Noted
K. S. G. P. V.
24/2/25*

FCR-228

LATEST SITE INSPECTION REPORT

Sr. No.	Items	Observations and Remarks												
1	Name of the Project and location (Range, Round, Beat)	Diversion of 0.1305 ha. Forest land under section-2 of Van (Sanrakshan Evam Samvardhan) Adhiniyam: 1980 for laying underground water pipeline for industrial use and drinking purpose in Reserve forest Gat. No 152 to 155 at Village Koregaon Bhima Dhingrajwadi, Tal Shirur District Pune Range - Shirur, Round-Shikrapur, Beat-Karandi												
2	Name of the user agency	Arcelor Mittal Nippon Stee. India, Sanaswadi, Pune Nagar Road, Tal-Shirur, Dist-Pune.												
3	Date of site inspection	18/12/2024												
4	Extent (in Ha) and legal status of the forest land proposed for diversion.	0.1305 ha. Reserved Forest land falling within jurisdiction of Junnar Forest Division, Maharashtra State.												
5	<p>a. Details of forest land proposed for diversion and activity wise break-up of forest land</p> <p>b Density-wise Eco-Value class</p>	<table border="1" style="width: 100%; border-collapse: collapse;"> <thead> <tr> <th>Sr No</th> <th>Name of Village</th> <th>Gat No.</th> <th>Complt No</th> <th>Area Ha</th> <th>Legal Status of the land</th> </tr> </thead> <tbody> <tr> <td>1</td> <td>Koregaon Bhima Dhingrajwadi, Tal Shirur Dist- Pune</td> <td>152 to 155</td> <td>397</td> <td>0.1305</td> <td>Reserved Forest</td> </tr> </tbody> </table> <p>Required Forest Land: 0.1305 Ha.</p> <p>Eco-Value Class-IV, Density Below 0.4</p>	Sr No	Name of Village	Gat No.	Complt No	Area Ha	Legal Status of the land	1	Koregaon Bhima Dhingrajwadi, Tal Shirur Dist- Pune	152 to 155	397	0.1305	Reserved Forest
Sr No	Name of Village	Gat No.	Complt No	Area Ha	Legal Status of the land									
1	Koregaon Bhima Dhingrajwadi, Tal Shirur Dist- Pune	152 to 155	397	0.1305	Reserved Forest									
6	Whether the requirement of forest land as proposed by the User Agency in Col. No. 2 of part -I is unavoidable and the barest minimum for the project? If no,	Yes. The required Forest land is unavoidable and restricted to barest minimum.												

	recommended area item-wise with details with alternatives examined.	
7	Whether the area involves construction of building (Including residential) or not. If yes, details thereof.	No
8	<p>a) Whether the forest area proposed for diversion is important from wildlife point of view or not.</p> <p>b) Details of any rare or endangered or unique species of flora and fauna found in proposed forest land. If so, details thereof.</p> <p>c) Areal distance from nearest boundary of protected area(Km)</p> <p>d) Remark about sensitivity of the forest area likely to be affected due to the project.</p> <p>e) Whether wildlife mitigation plan is required? If yes, reason thereof.</p>	<p>No</p> <p>Flora – 1. <u>Azadirachta indica</u> (Kadunimb) 2. <u>Tamarindus Indica</u>, (Tamrind), 3. <u>Acacia catechu</u> (Khair).</p> <p>Approximate 80 Kms.</p> <p>Insensitive. Forest area is unlikely to be affected by the project.</p> <p>No.</p>

9	<p>Details of vegetation:</p> <p>a) Total no. of trees to be felled</p> <p>b) No of trees to be felled of girth below 60 cm.</p> <p>c) No. of trees to be felled of girth above 60 cm.</p> <p>d) Effect of removal of trees on general ecosystem in the area.</p>	<p>Nil</p> <p>Nil</p> <p>Nil</p> <p>Nil</p>
10	Background note on the proposal(Short Summery)	<p>The company supplies 30,000 liters of drinking water per day to the villagers near Sanaswadi under CSR. Also, more than 1000 employees working directly or indirectly in the Sanaswadi plant, whose livelihood depends on the company, will have to face the problem of unemployment and hunger.</p>
11	Whether the proposal involves violation of Forest (Conservation) Act 1980? If yes, detailed report on violation, including action taken against the concerned officials to be attached.	<p>Yes, There is violation of FCA 1980 and the offence was booked as per (Shirur Range Offence Case No. 0-8/16-17 Dtd.22.08.2016) The Company has laid down pipeline in the year 1992 without taking permission Under FCA-1980. At that time the forest land was incharge of Revenue Deptt. As per mutation the said land is transferred on 10.08.2008 to FD.</p> <p>The instant proposal involved violation of FC Act 1980 by M/s Essar Steel India Pvt. Ltd. prior to the year 1988-89 when the land was in possession of Revenue Dept.</p> <p>The encroachment was removed by Forest Dept. in the year 1999 when they took over the possession of the said land. The offence was registered against M/s.</p>



		Essar Steel India Pvt. Ltd. and fine of Rs 5000/-was recovered under Indian Forest Act 1927 and the case is disposed of as per law It is requested that now this proposal may be considered as a proposal seeking prior approval from the Central Government as no pipeline is remained on place and the previous pipeline was already removed The present Project Proponent cannot be held responsible for the violation which was not done by Arcelor Mittal Nippon Steel India, Ltd. & this is a very old case which is already disposed off under IFA 1927 The fine receipt attached herewith
12	Whether the proposal involves rehabilitation of displaced persons? If yes, whether the Rehabilitation plan has been approved by the State Government?	No.
13	Details on catchment and culturable command area under the project (If applicable) Status of catchment area treatment plan to prevent siltation of reservoir (If applicable)	Not Applicable.
14	Utility of the Project	The company supplies 30,000 liters of drinking water per day to the villagers near Sanaswadi under CSR. Also, more than 1000 employees working directly or indirectly in the Sanaswadi plant, whose livelihood depends on the company, will

		<p>have to face the problem of unemployment and hunger.</p> <p>If the water supply, pipeline being sanctioned under FCA, 1980 it will permanently solve the problem for company and it will indirectly help the company to continue the business and further expand business</p>
15	Whether land being diverted has any socio-cultural/religious value? Whether any sacred grove or very old grown trees/forest exist in the areas proposed for diversion?	No.
16	Any other important information related to the project (Separate note may be attached, if required)	No.
17	Details of documents and photographs attached	Photographs Attached herewith
18	Recommendations of the Inspecting Officer (CCF/CF/DCF)	The forest area is to be diverted is not sensitive for any flora or fauna. The construction of water pipeline will not have adverse effect on the ecology of the area. it is site specific. Hence proposal is recommended for sanction.

Place: - Junnar.

Date: - / /2025

(Amol Satpute I.F.S)
Deputy Conservator of Forests,
Junnar Forest Division, Junnar.





महाराष्ट्र वन विभाग

Certified by ISO

9001:2015

Office of the Principal Chief Conservator of Forests (Head of Forest Force), Maharashtra State

Additional Principal Chief Conservator of Forests and Nodal Officer,
Maharashtra State, Nagpur

First Floor, 'B' Wing, Van Bhavan, Civil Lines, Nagpur-440001

Tel no. (0712) 2556916, Fax no. (0712) 2550675

E-mail- apccfnodal@mahaforest.gov.in Website: www.mahaforest.gov.in

Sub.- Diversion of 0.1305 ha. forest land for laying of Underground water pipeline for industrial use and drinking purpose of Essar Steel India Ltd, Sanaswadi in Reserved Forest Gut No 152 to 155 at Village-Koregaon Bhima-Dingrajwadi, Tal-Shirur, Distt-Pune in the State of Maharashtra.

No. : Desk-17/NC/II/ID 12740/(19)/ 26 /2019-20

Nagpur - 440 001, Dated: 15/05/2020

To,

The Additional Chief Secretary (Forests),
Revenue & Forest Department
Mantralaya Mumbai -32

Ref:- Chief Conservator of Forests (T) Pune letter No Desk-1/Land/FCA-228/2019-20/23 dated 27/05/2019 and letter No Desk-4/4(2)/Land/FCA-228/2019-20/120 dated 28/11/2019.

The proposal is for diversion of 0.1305 ha Reserved forest land for laying of underground water pipeline for industrial use and drinking purpose of Essar Steel India Ltd, Sanaswadi passing from Forest Gut No 152 to 155 at Village-Koregaon Bhima-Dingrajwadi, Tal-Shirur, Distt-Pune in the State of Maharashtra. Total 0.3015 ha Non forest area is involved in the project. The details of Forest land proposed for diversion is as under :-

Name of Component	Name of Village	Forest Land Required					Legal Status
		Forest Survey No	Gut No	Length x Width	Area in Sqm	Area in Ha.	
Construction of laying underground water pipeline	Koregaon Bhima /	256, 247,	152,	870 x 1.5	1305	0.1305	Reserved Forest
	Dingrajwadi	248, 255,	153,				
	Tal. Shirur		154,				
	Dist-Pune		155				
Total area to be required for the Project					1305	0.1305	

2. The project has been initiated by The Deputy General Manager, Essar Steel India Ltd. at Sanaswadi Ta. Shirur, Distt- Pune

2.1 The User Agency highlighted that The Essar Steel India Ltd has set up a plant in its own premises in the year 1988-89 at village- Sanaswadi. The Village Sanaswadi, Tal Shirur has not permanent water source available for drinking water as well as industrial use. To meet the requirement of water we had laid down pipeline through Gut No 152 to 155.

2.2 At that time the said Gut Nos were under the ownership of Revenue Department. In the year 1999 the Forest Department has taken the possession of said Gut Nos and instructed the User Agency to remove the said water pipeline. In case water supply is stopped the User Agency shall be

Noted
26/5/2020

compelled to shut down the plant . Water pipeline which has already been laid down and utilized by the User Agency is needed to be regularized , therefore it has submitted the proposal for diversion of 0.1305 ha Reserved Forest land under Section 2(ii) of the Forest (Conservation) Act, 1980.

3. The User Agency filed the W.P No 11426/2016, wherein Hon'ble High Court Mumbai vide dated 20/10/2016 directed to submit the proposal to the Central Govt through proper channel. The User Agency has submitted the proposal on 15/07/2016. Govt of Maharashtra vide circular No FLD-2015/CN-192/F-10 dated 23/02/2016 issued directives not to submit the proposal unless the compliance of FRA-2006. Now GOI vide guidelines dated 26/02/2019 directed to submit the compliance of FRA-2006 alongwith compliance of conditions of In-principal approval Therefore The Chief Conservator of Forests (T) Pune vide letter No Desk-1/Land/FCA-228/2019-20/23 dated 27/05/2019 has submitted the proposal alongwith following documents :-

3.1 Deputy Conservator of Forests , Junnar has certified that :-

3.1.1 There is no option to examine other alternative non Forest Land because the construction of laying underground water pipeline is completed before 25 years ago for Essar Steel India Ltd, Company plant at Sanaswadi, over area 0.1305 ha. and Required forest land is barest minimum.

3.1.2 Deputy Conservator of Forests, Junnar certified that the Provisions of Forest (Conservation) Act 1980 and guidelines under it has been violated by the user agency.

Project Authority has already completed the work before 25 years ago when the land is under controlled of Revenue Department, Forest Department took possession of this land in 1999. Therefore to regularize pipeline, proposal is submitted to take necessary clearance from Competent Authority. (Date of work Start – 1992, Date of work Stop -1992)

3.1.3 The water pipeline construction work has already been completed before 25 years ago, Therefore to regularized the pipeline proposal submitted for clearance. The constructed area of the project is barest minimum.

3.1.4 Forest area involved in project is not included of any National Park, Wildlife Sanctuary and the Nature Reserve.

3.1.5 Proposed project is beyond 80 kms from National Park/Sanctuary.

3.1.6 There is no cutting and felling of trees is involved in the project due to underground pipeline already constructed in the year 1992.

3.1.7 The forest area involved in the project belongs to Eco Class – III ,Open forest. Density below 0.4

3.1.8 1.00 ha degraded forest land of Glt No 155 at Village-Koregaon Bhima, Tal-Shirur, Distt-Pune identified for compensatory afforestation and it is contagious suitable for afforestation and management purpose also it is free from encroachment and an encumbrance.

3.1.9 Proposed project is not likely to affect any monumental site of cultural, historical, religious, archeological or recreational importance.

3.1.10 Deputy Conservator of Forests , Junnar has submitted the Site Inspection Report dated 26/08/2016.

3.1.11 The non forest land involved in the project are not under provisions of Maharashtra Private Forest (Acquisition) Act 1975 by virtue of application of section 35 of Indian

55

Forest Act 1927 and are not recognized as deemed Reserved Forest as well as not included in the area identified as "Forest" as per the dictionary meaning of Forests as intimated to the expert Committee appointed under interim judgment of the Hon'ble Supreme Court dated 12/12/1996.

- 3.1.12 The User Agency has not submitted the compliance of FRA-2006 .
- 3.2 The user agency has submitted the following undertakings :-
- 3.2.1 To defray the cost of Net Present Value of the forest land proposed for diversion.
- 3.2.2 To defray the cost as determined by the forest Department of compensatory afforestation.
- 3.2.3 Agree to defray the cost as determined by the Forest Department on account of violation of the water pipeline.
4. The Deputy Conservator of Forests, Junnar recommended the proposal for approval.
5. The Chief Conservator of Forests (T) Pune recommended the proposal on following condition :-

Recommended, but considering that the company had willfully violated the provision and went to court against the correct stand of Forest Department. The company should

- iii) Pay penalty equivalent to 2 times the NPV.
- iv) Should raise 25 ha of irrigated plantation under CSR through tripartite agreement
6. In view of this, the proposal is recommended for in-principle approval under section 2(ii) of the Forest (Conservation) Act 1980 subject to the following conditions :-


- 6.1 The legal status of the land required will remain unchanged.
- 6.2 Compensatory afforestation will be raised at the cost of the user agency on 1.00 ha degraded forest land of Gut No 155 at Village-Koregaon Bhima, Tal-Shirur, Distt-Pune. As per GOI guidelines dated 08/11/2017 at least 1000 plants per ha. to be planted on degraded forest land identified for compensatory afforestation.
- 6.3 The cost of compensatory afforestation at the prevailing wage rates as per compensatory afforestation scheme and the cost of survey, demarcation and erection of permanent pillars if required on the CA land shall be deposited in advance with the Forest Department by the User Agency. The CA scheme will be maintained for 10 years. The scheme may include appropriate provision for anticipated cost increase for works scheduled for subsequent years
- 6.4 The user agency will defray the cost of Net Present Value of 0.1305ha. of forest land as per latest guidelines of Government of India.
- 6.5 The user agency will defray the additional/ revised cost of Net Present Value as per latest guidelines of Government of India.
- 6.6 For violation of FCA, 1980 as penalty, the user agency will defray the cost equal to NPV of forest land per hectare for each year of violation from the date of actual diversion as reported by the inspecting officer with maximum upto (5) five times the NPV plus 12 percent simple interest till the deposit is made in accordance with Government of India advisory number 11-42/2017-FC, dated 29/01/2018 and para 1.21(ii) (a) of the guidelines.

(5 Times penalty of NPV = $0.1305 \times 626000 \times 5 = 4,08,465/-$) + (12 % interest till 2020 since 1992 = $49016/- \times 23 \text{ years} = 11,27,368/-$ Total amount = $4,08,465/- + 11,27,368/- = 15,35,833/-$).

- 6.7 The complete compliance of the FRA-2006 shall be ensured by way of prescribed certificate from the concerned District Collector.
- 6.8 The user agency will obtain Environmental Clearance from competent authority, if required.
- 6.9 The layout of the proposal shall not be changed without prior approval of Central Government
- 6.10 No labour camp shall be established on the forest land.
- 6.11 Sufficient firewood, preferably the alternate fuel, shall be provided by the User Agency to the labourer after purchasing the same from State Forest Department or the Forest Development Corporation or any other legal source of alternate fuel.
- 6.12 The boundary of the diverted forest land shall be suitably demarcated on ground at the project cost, as per the directions of the concerned Divisional Forest Officer.
- 6.13 No additional or new path will be constructed inside the forest area for transportation of construction materials for execution of the project work.
- 6.14 The forest land shall not be used for any purpose other than specified in the project proposal;
- 6.15 The forest land proposed to be diverted shall under no circumstances be transferred to any other agencies, department or person without prior approval of Govt of India.
- 6.16 Violation of any of these conditions will amount to violation of Forest (Conservation) Act, 1980 and action would be taken as per the MoEF&CC Guidelines F No. 11-42/2017-FC dated 29/01/2018.
- 6.17 Any other condition that the Ministry of Environment, Forests & Climate Change may stipulate from time to time in the interest of conservation, protection and development of forests & Wildlife.
7. It is therefore requested that the Government of Maharashtra may kindly be moved to approve the diversion of 0.1305 ha. forest land in favour of Deputy General Manager, Essar Steel India Ltd. at Sanaswadi Ta. Shirur Distt- Pune for laying of underground water pipeline for industrial use and drinking purpose of Essar Steel India Ltd, Sanaswadi passing from Forest Gut No 152 to 155 at Village-Koregaon Bhima-Dingrajwadi, Tal-Shirur, Distt-Pune in the State of Maharashtra under section 2 (ii) of the Forest (Conservation) Act, 1980.

Encls : As above

(2 set of Proposals)


(Sanjeev Gaur)
Additional Principal Chief Conservator of Forests
& Nodal Officer

Copy forwarded to Chief Conservator of Forests (T), Pune for information.

Copy forwarded to Deputy Conservator of Forests, Junnar for information.

Copy forwarded to Deputy General Manager, Essar Steel India Ltd. Gut No 740, Pune Nagar Road at Sanaswadi Ta. Shirur Distt- Pune -412208 for information



Certified by ISO
9001:2015

Office of the Principal Chief Conservator of Forests (Head of Forest Force), Maharashtra State

Additional Principal Chief Conservator of Forests and Nodal Officer,
Maharashtra State, Nagpur

First Floor, 'B' Wing, Van Bhavan, Civil Lines, Nagpur-440001

Tel no. (0712) 2556916, Fax no. (0712) 2550675

E-mail- apccfnodal@mahaforest.gov.in Website: www.mahaforest.gov.in

Sub:- Diversion of 0.1305 ha. forest land for laying of Underground water pipeline for industrial use and drinking purpose of Essar Steel India Ltd, Sanaswadi in Reserved Forest Gut No 152 to 155 at Village-Koregaon Bhima-Dingrajwadi, Tal-Shirur, Distt-Pune in the State of Maharashtra.

No. : Desk-17/NC/II/ID 12740/(19)/ /2019-20
Nagpur - 440 001, Dated:

To,

The Additional Chief Secretary (Forests),
Revenue & Forest Department
Mantralaya Mumbai -32

Ref:- Chief Conservator of Forests (T) Pune letter No Desk-1/Land/FCA-228/2019-20/23 dated 27/05/2019 and letter No Desk-4/4(2)/Land/FCA-228/2019-20/120 dated 28/11/2019.

The proposal is for diversion of 0.1305 ha Reserved forest land for laying of underground water pipeline for industrial use and drinking purpose of Essar Steel India Ltd, Sanaswadi passing from Forest Gut No 152 to 155 at Village-Koregaon Bhima-Dingrajwadi, Tal-Shirur, Distt-Pune in the State of Maharashtra. Total 0.3015 ha Non forest area is involved in the project. The details of Forest land proposed for diversion is as under :-

Name of Component	Name of Village	Forest Land Required					Legal Status
		Forest Survey No	Gut No	Length x Width	Area in Sqm	Area in Ha.	
Construction of laying underground water pipeline	Koregaon Bhima / Dingrajwadi Tal. Shirur Dist-Pune	256, 247, 248, 255,	152, 153, 154, 155	870 x 1.5	1305	0.1305	Reserved Forest
Total area to be required for the Project					1305	0.1305	

2. The project has been initiated by The Deputy General Manager, Essar Steel India Ltd. at Sanaswadi Ta. Shirur, Distt- Pune

2.1 The User Agency highlighted that The Essar Steel India Ltd has set up a plant in its own premises in the year 1988-89 at village- Sanaswadi. The Village Sanaswadi, Tal Shirur has not permanent water source available for drinking water as well as industrial use. To meet the requirement of water we had laid down pipeline through Gut No 152 to 155.

2.2 At that time the said Gut Nos were under the ownership of Revenue Department. In the year 1999 the Forest Department has taken the possession of said Gut Nos and instructed to remove the said water pipeline. They have no alternate area to lay down pipeline. In case water supply is stopped

(5 Times penalty of NPV = $0.1305 \times 626000 \times 5 = 4,08,465/-$) + (12 % interest till 2020 since 1992 = $(49016/- \times 23 \text{ years} = 11,27,368/-$ Total amount = $4,08,465/- + 11,27,368/- = 15,35,833/-$).

- 6.7 The complete compliance of the FRA-2006 shall be ensured by way of prescribed certificate from the concerned District Collector.
- 6.8 The user agency will obtain Environmental Clearance from competent authority, if required.
- 6.9 The layout of the proposal shall not be changed without prior approval of Central Government
- 6.10 No labour camp shall be established on the forest land.
- 6.11 Sufficient firewood, preferably the alternate fuel, shall be provided by the User Agency to the labourer after purchasing the same from State Forest Department or the Forest Development Corporation or any other legal source of alternate fuel.
- 6.12 The boundary of the diverted forest land shall be suitably demarcated on ground at the project cost, as per the directions of the concerned Divisional Forest Officer.
- 6.13 No additional or new path will be constructed inside the forest area for transportation of construction materials or execution of the project work.
- 6.14 The forest land shall not be used for any purpose other than specified in the project proposal;
- 6.15 The forest land proposed to be diverted shall under no circumstances be transferred to any other agencies, department or person without prior approval of Govt of India.
- 6.16 Violation of any of these conditions will amount to violation of Forest (Conservation) Act, 1980 and action would be taken as per the MoEF&CC Guidelines F No. 11-42/2017-FC dated 29/01/2018.
- 6.17 Any other condition that the Ministry of Environment, Forests & Climate Change may stipulate from time to time in the interest of conservation, protection and development of forests & Wildlife.

7. It is therefore requested that the Government of Maharashtra may kindly be moved to approve the diversion of 0.1305 ha. forest land in favour of Deputy General Manager, Essar Steel India Ltd. at Sanaswadi Ta. Shirur Distt- Pune for laying of underground water pipeline for industrial use and drinking purpose of Essar Steel India Ltd, Sanaswadi passing from Forest Gut No 152 to 155 at Village-Koregaon Bhima-Dingrajwadi, Tal-Shirur, Distt-Pune in the State of Maharashtra under section 2 (ii) of the Forest (Conservation) Act, 1980.

Encls : As above

(Sanjeev Gaur)
Additional Principal Chief Conservator of Forests
& Nodal Officer

Copy forwarded to Chief Conservator of Forests (T), Pune for information.

Copy forwarded to Deputy Conservator of Forests, Junnar for information.

Copy forwarded to Deputy General Manager, Essar Steel India Ltd. Gut No 740, Pune Nagar Road at Sanaswadi Ta. Shirur Distt- Pune -412208 for information

PART -IW

Nodal Officer or Principal Chief Conservator of Forests (Head of Forest Force)

(Detailed opinion and specific recommendation of the State Forest Department for acceptance or otherwise of the proposal with remarks)

Sub.:- The Deputy General Manager, Essar Steel India Ltd. at Sanaswadi Ta. Shirur Distt- Pune has submitted the proposal for diversion of 0.1305 ha forest land for laying of underground water pipeline for industrial use and drinking purpose of Essar Steel India Ltd, Sanaswadi passing from Forest Gut No 152 to 155 at Village-Koregaon Bhima-Dingrajwadi, Tal-Shirur, Distt-Pune in the State of Maharashtra under Section - 2 of the Forest (Conservation) Act, 1980. The details of the forest land proposed for diversion is as under :-

Name of Component	Name of Village	Forest Land Required					Legal Status
		Forest Survey No	Gut No	Length x Width	Area in Sqm	Area in Ha.	
Construction of laying underground water pipeline	Koregaon	256, 247,	152,	870 x	1305	0.1305	Reserved Forest
	Bhima /	248, 255,	153,	1.5			
	Dingrajwadi		154,				
	Tal. Shirur		155				
	Dist-Pune						
Total area to be required for the Project					1305	0.1305	

Specific recommendation of Principal Chief Conservator of Forests (HoFF) MS Nagpur is attached on page no. 19A.

Date : 18 /03/2020
Place : Nagpur

(Sanjeev Gaur)
Additional Principal Chief Conservator of Forests
& Nodal Officer, Maharashtra State, Nagpur

16/03

- 3.1.11 The non forest land involved in the project are not under provisions of Maharashtra Private Forest (Acquisition) Act 1975 by virtue of application of section 35 of Indian Forest Act 1927 and are not recognized as deemed Reserved Forest as well as not included in the area identified as "Forest" as per the dictionary meaning of Forests as intimated to the expert Committee appointed under interim judgment of the Hon'ble Supreme Court dated 12/12/1996.
- 3.1.12 The User Agency has not submitted the compliance of FRA-2006 .
- 3.2 The user agency has submitted the following undertakings :-
 - 3.2.1 To defray the cost of Net Present Value of the forest land proposed for diversion.
 - 3.2.2 To defray the cost as determined by the forest Department of compensatory afforestation.
 - 3.2.3 Agree to defray the cost as determined by the Forest Department on account of violation of the water pipeline.
4. The Deputy Conservator of Forests, Junnar recommended the proposal for approval.
5. The Chief Conservator of Forests (T) Pune recommended the proposal on following condition :-

Recommended, but considering that the company had willfully violated the provision and went to court against the correct stand of Forest Department. The company should

 - iii) Pay penalty equivalent to 2 times the NPV.
 - iv) Should raise 25 ha of irrigated plantation under CSR through tripartite agreement
6. In view of this, the proposal is recommended for in-principle approval under section 2(ii) of the Forest (Conservation) Act 1980 subject to the following conditions :-
 - 6.1 The legal status of the land required will remain unchanged.
 - 6.2 Compensatory afforestation will be raised at the cost of the user agency on 1.00 ha degraded forest land of GLT No 155 at Village-Koregaon Bhima, Tal-Shirur, Distt-Pune. As per GOI guidelines dated 08/11/2017 at least 1000 plants per ha. to be planted on degraded forest land identified for compensatory afforestation.
 - 6.3 The cost of compensatory afforestation at the prevailing wage rates as per compensatory afforestation scheme and the cost of survey, demarcation and erection of permanent pillars if required on the CA land shall be deposited in advance with the Forest Department by the User Agency. The CA scheme will be maintained for 10 years. The scheme may include appropriate provision for anticipated cost increase for works scheduled for subsequent years
 - 6.4 The user agency will defray the cost of Net Present Value of 0.1305ha. of forest land as per latest guidelines of Government of India.
 - 6.5 The user agency will defray the additional/ revised cost of Net Present Value as per latest guidelines of Government of India.
 - 6.6 For violation of FCA, 1980 as penalty, the user agency will defray the cost equal to NPV of forest land per hectare for each year of violation from the date of actual diversion as reported by the inspecting officer with maximum upto (5) five times the NPV plus 12 percent simple interest till the deposit is made in accordance with Government of India advisory number 11-42/2017-FC, dated 29/01/2018 and para 1.21(ii) (a) of the guidelines.

(5 Times penalty of NPV = $0.1305 \times 626000 \times 5 = 4,08,465/-$) + (12 % interest till 2020 since 1992 = $(49016/- \times 23 \text{ years} = 11,27,368/-$ Total amount = $4,08,465/- + 11,27,368/- = 15,35,833/-$).

- 6.7 The complete compliance of the FRA-2006 shall be ensured by way of prescribed certificate from the concerned District Collector.
- 6.8 The user agency will obtain Environmental Clearance from competent authority, if required.
- 6.9 The layout of the proposal shall not be changed without prior approval of Central Government
- 6.10 No labour camp shall be established on the forest land.
- 6.11 Sufficient firewood, preferably the alternate fuel, shall be provided by the User Agency to the labourer after purchasing the same from State Forest Department or the Forest Development Corporation or any other legal source of alternate fuel.
- 6.12 The boundary of the diverted forest land shall be suitably demarcated on ground at the project cost, as per the directions of the concerned Divisional Forest Officer.
- 6.13 No additional or new path will be constructed inside the forest area for transportation of construction materials for execution of the project work.
- 6.14 The forest land shall not be used for any purpose other than specified in the project proposal;
- 6.15 The forest land proposed to be diverted shall under no circumstances be transferred to any other agencies, department or person without prior approval of Govt of India.
- 6.16 Violation of any of these conditions will amount to violation of Forest (Conservation) Act, 1980 and action would be taken as per the MoEF&CC Guidelines F No. 11-42/2017-FC dated 29/01/2018.
- 6.17 Any other condition that the Ministry of Environment, Forests & Climate Change may stipulate from time to time in the interest of conservation, protection and development of forests & Wildlife.

7. It is therefore requested that the Government of Maharashtra may kindly be moved to approve the diversion of 0.1305 ha. forest land in favour of Deputy General Manager, Essar Steel India Ltd. at Sanaswadi Ta. Shirur Distt- Pune for laying of underground water pipeline for industrial use and drinking purpose of Essar Steel India Ltd, Sanaswadi passing from Forest Gut No 152 to 155 at Village-Koregaon Bhima-Dingrajwadi, Tal-Shirur, Distt-Pune in the State of Maharashtra under section 2 (ii) of the Forest (Conservation) Act, 1980.

Encls : As above

(Sanjeev Gaur)

Additional Principal Chief Conservator of Forests
& Nodal Officer

[Signature] 14/03/2020 *S.D. Wadhai* 16/3/2020

Copy forwarded to Chief Conservator of Forests (T) , Pune for information.

Copy forwarded to Deputy Conservator of Forests , Junnar for information.

Copy forwarded to Deputy General Manager, Essar Steel India Ltd. Gut No 740 , Pune Nagar Road at Sanaswadi Ta. Shirur Distt- Pune -412208 for information

FORM - A

Form for seeking prior approval of Central Government under section 2 of the Forest(Conservation) Act, 1980 for
Diversion of fresh forest area

PART - I (To be filled up by User Agency)

A. General Details

A-1. Project Details

(i). Proposal No. : FP/MH/IND/20151/2016

(ii). Name of Project for which Forest Land is required : River Water Pipe Line for Industrial Use

(iii). Short narrative of the proposal and Project/scheme for which the forest land is required :
Purpose:- Some part of Shirur Taluka falls under draught prone area. The Village Sanaswadi Tal Shirur has no permanent water source available for drinking water as well as industrial use. To supply water for drinking & industrial use need and require for our company workers & plant. We intends to lay

(iv). State : Maharashtra

(v). Category of the Proposal : Industry

(vi). Shape of forest land proposed to be diverted : Non Linear

(vii). Estimated cost of the Project(Rupees in lacs) : 4.5

(viii). Area of forest land proposed for diversion(in ha.): 0.1305

(ix). Non-forest land required for this project(in ha.): 0.3015

(x). Total period for which the forest land is proposed to be diverted(in years): NIL

A-2 Details of User Agency

(i). Name : ArcelorMittal Nippon Steel India Limited

(ii). Address1 : Gat No 740, Pune Nagar Road, Sanaswadi, Pune

(iii). Address2 : NIL

(iv). State : Maharashtra

(v). District : Pune

(vi). Pin : 412208

(vii). Landmark : NIL

(v ii). Email address : suresh.kadam@essar.com

(ix). Landline Telephone No. : 2137-667878

(x). Fax No. : 2137-

(xi). Mobile No. : 9158895880

(xii). Website (if any) : www.essar.com

(xiii). Legal status of User Agency : Private

A-3. Details of Person Making Application

(i). First Name: Suresh

(ii). Middle Name: Shamrao

(iii). Last Name: Kadam

(iv). Gender: Male

(v). Designation: Dy. General Manager - Administ

(vi). Address 1: Gat No 740, Pune Nagar Road, Sanaswadi PUNE

(vii). Address 2: NIL

(viii). State: Maharashtra

(ix). District: Pune

(x). Tehsil: Shirur

(xi). Pin: 412208

(xii). Landmark: NIL

(xiii). Email Address: suresh.kadam@amns.in

(xiv). Landline Telephone No.: 2137-667859

(xv). Fax No.: NIL

(xvi). Mobile No.: 9158895880

(xvii). Copy of documents in support of the competence/authority of the person making this application to make application on behalf of the User Agency:

B. Details of land required for the Project

B-1. Details of proposal seeking prior approval of Central Government under the Act for diversion of forest land for the Project already submitted in the past

List of proposal submitted in Past							
S.no	Proposal Status.	Proposal No.	Moef File No.	Area Proposed for Diversion(Ha.)	Area Diverted(Ha.)	Date of In-Principle Approval	Date of Final Approval
NIL							

B-2. Details of forest land proposed to be diverted

B-2.1 Details of Divisions involved

Details of Divisions involved			
S.no	Division Name	Forest Land(ha.)	Non-Forest Land(ha.)
1	Junnar	0.1305	0.3015
Total		0.1305	0.3015

B-2.2 Details of Districts involved

District wise breakup			
S.no	District Name	Forest Land(ha.)	Non-Forest Land(ha.)
1	Pune	0.1305	0.3015
Total		0.1305	0.3015

B-2.3 Village wise breakup

Villages wise breakup			
S.no	Village	Forest Land(ha.)	Non-Forest Land(ha.)
1	Koregaonbhima	0.1305	0
Total		0.1305	0

B-2.4 Component wise breakup

Component wise breakup			
S.no	Component	Forest Land(ha.)	Non-Forest Land(ha.)
1	Pipeline	0.1305	0
Total		0.1305	0


C. Maps of forest land proposed to be diverted


Division 1. : Junnar


(i). Area of forest land proposed to be diverted(in ha.) : 0.1305

(ii). Nature of the Project: Non Linear


(a). No. of patches : One

Patch wise details		
Patch No.	Area of Patch(in ha.)	Kml File of PatchesTo view KML file on google the same may be downloaded and then open if in google earth install in your computer.
1.	0.1305	 View File

(iii). Copy of Survey of India Toposheet indicating boundary of forest land proposed to be diverted: 

(iv). Scanned copy of the Geo-referenced map of the forest land proposed to be diverted prepared by using GPS or Total Station: 

D. Justification for locating the Project in forest land and details of alternatives examined:

(i). Copy of note containing justification for locating the Project in forest land: 

E. Employment likely to be generated

(i). Whether the Project is likely to generate employment?: Yes

(ii). Permanent/Regular Employment(Number of persons): 250

(iii). Temporary Employment(Number of person-days): 1150

F. Displacement of People due to the Project, if any

(i). Whether Project involves displacement?: No

G. Details of Cost-Benefit analysis for the Project

(i). Whether the Project requires Cost-Benefit analysis?: No

H. Status of Environmental Clearance

(i). Whether the Project requires Clearance under the Environment (Protection) Act 1986 ? : No

I. Status of Wildlife Clearance

(i). Whether the Project or a part thereof is located in any Protected Area or their Eco sensitive zone? : No

J. Applicability of special provisions governing Scheduled Areas

(i). Whether the Project or a part thereof is located in a Scheduled Area? : No

K. Status of settlement of rights under the Forest Rights Act, 2006 on the forest land proposed to be diverted

(i). Whether the process for settlement of Rights under the Forest Rights Acts 2006 on the forest land proposed to be diverted has been completed? : Yes

(a). Copy of documentry evidence in support of settlement of rights under the Forest Rights Act, 2006 on the forest land proposed to be diverted: ~

L. Details of land identified for Compensatory Afforestation

(i). Whether non-forest or Revenue forest land is required to be provided by User Agency?: Not Applicable

(ii). Whether the area of non-forest land or Revenue forest land required to be provided by User Agency for raising Compensatory Afforestation is less than area of forest land proposed to be diverted?: Not Applicable

(iii) . Reason for not providing Non-Forest Land: Not Applicable

Additional information Details

Documents		
S.No	Documents	Remarks
1		

Print

PART-II

(To be filled by the concerned Deputy Conservator of Forest)

State Serial No. of proposal : MH-079/2016

1 Location of the project/Scheme : Maharashtra

- (i) State / Union Territory : Maharashtra
- (ii) District : Pune
- (iii) Forest Division : Junnar
- (iv) Area of forest land proposed for diversion (in ha.) : 0.1305
- (v) Category of the Proposal: Industry

2 Legal status of forest land proposed for diversion

S. No.	Division	Forest Land(ha.)	Legal Status
1	Junnar	0.1305	Reserved Forest
Total		0.1305	

Division 1. : Junnar

3. District wise area to be diverted in the division

S. No.	District	Area(ha.)
1	Pune	0.1305
Total		0.1305

4 Details of Vegetation available in the forest land proposed for diversion

(i) Density of vegetation

S. No.	Area(in ha.)	Density	Eco-Class
1	0.1305	0.4	Eco 3
Total.		0.1305	

(ii) Species-wise local/scientific names and girth-wise enumeration of trees at FRL

S. No.	Scientific Name	Local Name	(0-30)cm.	(31-60)cm.	(61-90)cm.	(91-120)cm.	(121-150)cm.	(>150)cm.
1	Others	No Tree felling	0	0	0	0	0	0
Total			0	0	0	0	0	0
Sub Total (No of Trees.)			0					

5 Working plan prescription for the forest land proposed for diversion : NIL

6 Brief note on vulnerability of the forest area to erosion :

The land to be diverted is not vulnerability to erosion

Approximate distance of the proposed site for diversion from boundary of forest(in km.)
:

0

8. Significance of the forest land proposed for diversion from wildlife point of view

- (i). Details of wildlife present in and around the forest land proposed for diversion : nil
- (ii). Whether forms part of national park, wildlife sanctuary, biosphere reserve, tiger reserve, elephant corridor, wildlife migration corridor etc. : No
- (iii). Whether the forest land proposed for diversion is located within eco-sensitive zone(ESZ) of the Protected Area notified under Wildlife(Protection) Act, 1972 (Note: In case, ESZ of a Protected Area is not notified, then, 10kms distance from boundary of the Protected Area should be treated as ESZ): No
- (iv). Whether any national park, wildlife sanctuary, biosphere reserve, tiger reserve, elephant corridor, wildlife migration corridor etc., is located within 1 Km. from boundary of the forest land proposed for diversion : No
- (v). Whether any rare/endangered/unique species of flora and fauna found in the area : No

9.

Details of any protected archaeological/heritage site/defence establishment or any other important monument located in the area, if any

- (i). Whether any protected archaeological/heritage site/defence establishment or any other important monument is located in the area : No

10.

Comment as to the reasonability of the extent of the forest land proposed for diversion

- (i). Whether the requirement of forest land as proposed by the user agency is unavoidable and bare minimum for the project : Yes

11. Details of violation(s), if any ,committed

- (i). Whether any work in violation of the Act or guidelines issued under the Act has been carried out : Yes

(a)Details of violation(s): There is violation FCA 1980 hence directions may b

(b) Period of Work done(year) : 1992

(c) Area of forest land involved in violation (in ha.) : 0.13

S. No.	Name of person responsible for violation	Designation & Address of person responsible for violation	Action taken against the person responsible for violation
1	Company	ESSAR Steel company koregaonbhima sansawadi tal shirur	Company


12. Whether work in violation is still in progres(Yes/No) : Yes





13. Details of compensatory afforestation scheme

Patch wise details for Degraded Area (To be earmarked by DFO)

- (i). Total Financial Outlay for C.A(lacs): 6.62

Patch Wise Details

S.no	Patch No.	Area(ha.)	Name of PF/RF	Range	Compartment No	Uploaded KML file of patch
1	1	1	RF	Shirur	303	 View file

- (ii). Copy of CA scheme details: 
- (iii). Scanned copy of the Geo-referenced map of the forest land proposed for C.A. prepared by using DGPS or Total Station: 
- (iv). Copy of Survey of India Toposheet indicating boundary of forest land proposed for C.A.: 
- (V). Copy of NOC from Competent Authority : 

Additional information Details


S. No.	Documents	Remarks
	NIL	

14. District Profile

S.no	District Name	Geographical area of the district (in ha.)	Forest area of the district (in ha.)	Total forest area diverted since 1980 (in ha.)	No. of Approved Cases	Forest Land including penal C.A. (in ha.)	Progress of compensatory afforestation as on (date)	A) Forest land (in ha.)	B) Non-forest land (in ha.)
1	Pune	1564200	211180	677	38	12.27	30/09/2016	11.770	166.621

15.




Site inspection report of the DFO/CCF/Nodal Officer highlighting important facts pertaining to the forest land

Division Name	Site Circle	Site inspected By	Whether site inspected	No. of times site visited	Site inspection report	Date of visit
		Nodal Officer	No		No Data	
Junnar	Pune	DFO	Yes	One		26/08/2016


(Specific recommendation of the DFO/CCF/Nodal Officer with (Part II, III & Part IV))





16

Specific recommendation of the DFO/CCF/Nodal Officer for acceptance or otherwise of the proposal with reason

Division	Circle	Recommendation By	Recommendation	Reason	Letter	Whether CF agreed
Junnar	Pune	DFO	Recommended			
	Pune	CF	Recommended	Recommended.		Yes
		Nodal Officer	Recommended	recommendation		

Specific recommendation of the State Government (Part V)

S.no	Patch No.	Area(ha.)	Name of PF/RF	Range	Compartment No	Uploaded KML file of patch
1	1	1	RF	Shirur	303	 View file

- (ii). Copy of CA scheme details: 
- (iii). Scanned copy of the Geo-referenced map of the forest land proposed for C.A. prepared by using DGPS or Total Station: 
- (iv). Copy of Survey of India Toposheet indicating boundary of forest land proposed for C.A.: 
- (V) Copy of NOC from Competent Authority : 

Additional information Details


S. No.	Documents	Remarks
	NIL	

14. District Profile

S.no	Geographical District Name	Area of the district (in lha.)	Forest area of the district (in ha.)	Total forest area diverted since 1980 (in ha.)	No. of Approved Cases	Forest Land including penal C.A. (in ha.)	Progress of compensatory afforestation as on (date)	(A) Forest land (in ha.)	(B) Non-forest land (in ha.)
1	Pune	1564200	211180	677	38	12.27	30/09/2016	11.770	166.621

15




Site inspection report of the DFO/CCF/Nodal Officer highlighting important facts pertaining to the forest land

Division Name	Site Circle	Whether inspected By	No. of times site visited	Site inspection report	Date of visit
	Nodal Officer	No		No Data	
Junnar	Pune	DFO	Yes One		26/08/2016

(Specific recommendation of the DFO/CCF/Nodal Officer with (Part II, III & Part IV))

16.

Specific recommendation of the DFO/CCF/Nodal Officer for acceptance or otherwise of the proposal with reason

Division	Circle	Recommendation By	Recommendation	Reason	Letter	Whether CF agreed
Junnar	Pune	DFO	Recommended			
	Pune	CF	Recommended	Recommended.		Yes
		Nodal Officer	Recommended	irecommendation		

Specific recommendation of the State Government (Part V)

Specific recommendation of the State Government for acceptance or otherwise of the proposal with reason (Part V)

State	Recommendation By	Recommendation Date	Recommendation Date	Remarks	Signing Authority	Notification	Recommendation Letter
Maharashtra	State Secretary	Recommended	22/05/2023	FLD 1920/CR153/F 10, recommended for approval	State Govt. Officer	No Data	

Print

IN THE HIGH COURT OF JUDICATURE AT BOMBAY
CIVIL APPELLATE JURISDICTION

WRIT PETITION NO.11426 OF 2016

Essar Steel India Limited
vs.
The Union of India and Others

...Petitioner

...Respondents

Mr. Prakash Shah a/w. Mr. Durgaprasad Poojari i/b. PDS Legal, for the Petitioner.

Mr. Anil Singh, ASG. a/w. Mr. Parag Vyas and Ms. Indrayani Deshmukh, for Respondent No. 1-UOI.

Mr. P.P. Kakade, AGP for the Respondents-State.

CORAM: SHANTANU KEMKAR &
MAKARAND KARNIK, JJ.

DATE: OCTOBER 20, 2016

P.C.:

Through this Petition, the Petitioner is seeking direction to the Respondents to expeditiously decide its application dated 11th August, 2016 filed under Section 2 of Forest (Conservation) Act, 1980 read with Rule 6 of the Forest (Conservation) Rules, 2003 for regularization of the pipeline.

2. According to the Petitioner, the water pipeline on the forest land is in existence since 1992. However, now the Respondents-State has disconnected water supply on the ground that no

permission of the forest department for laying down the pipeline was sought. Keeping in view the aforesaid, the Petitioner had submitted the aforesaid application on 11th August, 2016 but the same has not been decided as yet.

3. The learned AGP submits that the application has to be considered and appropriate decision has to be taken by the Respondent Nos. 1 and 3 and the Petitioner's application has already been forwarded to the Union of India for taking appropriate decision on it. Mr. Anil Singh, the Additional Solicitor General appearing for Union of India has submitted that the Petitioner's application shall be considered and the appropriate decision on it be taken as expeditiously as possible.

4. Keeping in view the aforesaid submission, we dispose of this Petition by directing the Competent Authority of Respondent-Union of India to consider and decide the Petitioner's application dated 11th August, 2016 as expeditiously as possible but not later than fifteen days from the date of appearance of the authorized representative of the Petitioner before the Competent Authority.

Vishal Parekar

2/3

5. The authorized representative of the Petitioner to appear before the Competent Authority of Respondent-Union of India on 26th October, 2016 at 11.00 a.m.

6. The Competent Authority shall decide the Petitioner's application in accordance with law.

7. All the contentions raised in the Petition are left open.

8. With the aforesaid direction, the Petition stands disposed of.

(MAKARAND KARNIK, J.)

(SHANTANU KEMKAR, J.)

**Model Rate Structure for Compensatory Afforestation
Model No.5.**

Fencing and Irrigated Plantations

Model rate structure for plantation of mixed tree species having rainfall less than 800 mm and medium quality, medium drained soil.

Spacing - 3m x 3m
Size of Pits - 0.45 x 0.45 x 0.45m
- 1111 per

No. of Seedlings ha Wage rate Rs 470.38 per day

Sr.No	Particulars of works	Man days	Wages	Material supply	Total (Rs. per Ha.)	Sanction Letter Dt. / Model No. / Item No.	For	1.000	Factors	
A. Pre Monsoon Works PPO/PYO										
1	(a) Survey and demarcation	1	470.38	91	561.38	Letter Dt. 07/03/2018 Irrigated & fencing Plantation Model no 1 Item No 1a	Man days	Wages	Material supply	Total (Rs. Per)
	(b) Preparation of treatment map (100 m x 50 m grid)	1	470.38	91	561.38	Item No 1b	1.00	470.38	91.00	561.38
	(c) Digging trial pits of size 0.30x0.30x0.60 in corner of Grid.	0.4	188.152	0	188.152	Item No 1c	1.00	470.38	91.00	561.38
	(d) Fixing 60cm x 0.05cm x 12cm cement pillars upto 30cm deep in corner of Grid, painting with Gnd No etc complete (3 pillars, Rs.75/- for each pillars)	0	0	225	225	Item No. 1d	0.40	188.15	0.00	188.15
	(e) Clearing of bushes and preparation of site (As per requirement)	10	4703.8	91	4794.8	Item No. 1e	0.00	0.00	225.00	225.00
	Soil and moisture conservation works including collection of rubbles from areas upto 30 m etc	31	14581.78	0	14581.78	Item No. 2	10.00	4703.80	91.00	4794.80
3	Providing and fixing chain link fencing, 102 Rmt per ha (With one gate + two wickets gates for one site) (Rs.1494/- per Rmt of basic rate + 20% for transportation of ave leadplus 20% for tribal/remote area (by tender process.) (Rs.1494+149+149=1792/- per Rmt (160 Rmt height with G.I. Chain link size 50mmx50mm, 8 gauge thick and fixed 75mm above ground level complete as per SSR item No 1744 for 2017-18)	0	0	182865.6	182865.6	As per SSR rates 201718 Item No. 1744	31.00	14581.78	0.00	14581.78
4	Alignment of pits at 3m x 3m spacing.	2.78	1307.6564	49.77	1357.4264	Item No 4	0.00	0.00	182865.60	182865.60
5	Digging of pits of size 0.45 x 0.45 x 0.45 m (1111 pits per ha) 660 M.D per 100 pits. Note - As per local conditions provision for mechanized digging can be made.	73.33	34492.965	0	34492.965	Item No 5	2.78	1307.66	49.77	1357.43
6	Construction of 5.00 Rmt wide Inspection	1	470.38	0	470.38	Item No 6	73.33	34492.97	0.00	34492.97
7	Enumeration of all valuable plant species at plantation site and grid wise counting and providing color band and recording the same in Register (0.75 M.D) per 100 plants	0.75	352.785	25	377.785	Item No 7	1.00	470.38	0.00	470.38
	Providing and fixing (4 feet x 3 feet) information board each per site	0	0	5000	5000	Item No 8	0.75	352.79	25.00	377.79
9	Part Nursery cost of raising 1333 seedlings per ha (including 20% casualty replacement) in polygons of size 12.50 x 25.00 cm (Wages Rs.11.90 and M & S Rs.3.62 per plant)	46.71	21971.45	4825.46	26796.9098	Item No 9 20% Casualty replacement in place of 10%	0.00	0.00	5000.00	5000.00
Total		167.97	79009.729	193263.83	272273.559					
Contingency 3%							167.97	79009.73	193263.83	272273.56
Labour Welfare -4%								0.00	8168.21	8168.21
Grand		167.97	79009.729	19059.149	291332.708			0.00	10890.94	10890.94
B. First Year Operations										
1	Part Nursery cost for maintenance of 1333 seedling per ha Rs. 3.77 per seedling (Wages Rs 2.69, M & S Rs. 0.81)	14.8	6961.624	1079.73	8041.354	Letter Dt. 07/03/2018 Irrigated & fencing Plantation Model no 1 Item No 1 casualty replacement 20%	14.80	6961.62	1079.73	8041.35
2	Refilling of pits by good quality soil including application of single super phosphate (1.66 MD per 100 pits)	18.44	8673.8072	1944.25	10618.0572	Item No 2	18.44	8673.81	1944.25	10618.06
3	Transportation of 1333 seedlings from Nursery to plantation site including loading & unloading (0.14 M.D. per 100 seedlings & M.S Rs 1.82 Per seedlings)	1.87	879.6106	2426	3305.6106	Item No. 3 10% Extra Plants to be transported	1.87	879.61	2426.00	3305.61
4	Planting of 1111 seedlings (1.0 M.D per 100 seedlings)	11.11	5225.9218	0	5225.9218	Item No 4	11.11	5225.92	0.00	5225.92
5	3 seedlings (1 Rmt circular) and 2 soil workings (4.00 M.D per 100 seedlings) fertilizer application Rs.0.62 per seedling	44.44	20903.687	911.02	21814.7072	Item No 5	44.44	20903.69	911.02	21814.71

6	Watering 1111 seedlings November and December 1 time each, January to March 2 times each per seedlings 5 litre water, purchase of 1111 plastic can of 5 litre / make @Rs.25/- each and 100 litre capacity 11 drums @Rs.400/- each for supplying water and water supply at @Rs.0.05 per litre seedlings for watering 1 MLD for 150 seedlings.	59.25	27870.015	54395	82265.015	59.25	27870.02	54395.00	82265.02
7	Casualty replacement (20% 222 Seedlings per ha.) (2 MLD per 100 seedlings)	4.44	2088.4872	0	2088.4872	4.44	2088.49	0.00	2088.49
8	Part Nursery cost for casualty replacement in SYO (222 seedlings per ha.) (wages Rs 11.90 and material supply Rs.3.62 total) Rs.12.55 per seedling)	7.77	3654.8526	803.64	4458.4926	7.77	3654.85	803.64	4458.49
9	Watch and ward (10 months - 1 watcher per 10 ha)	27.38	12879.004	0	12879.004	27.38	12879.00	0.00	12879.00
10	Soil working for naturally grower plants and singling (1.15 MLD per 100 plants)	1.15	540.937	10	550.937	1.15	540.94	10.00	550.94
11	Fire tracing	2	940.76	0	940.76	2.00	940.76	0.00	940.76
C. Second Year Operations									
Grand Total		192.65	90618.707	10653.184	162841.531	192.65	90618.71	10653.18	162841.53
Contingency 3%		0	4565.6504	4565.6504	9131.3008	0.00	4565.65	4565.65	9131.30
Labour Welfare 4%		0	6087.5339	6087.5338	12175.0678	0.00	6087.53	6087.53	12175.06
Total		192.65	90618.707	10653.184	162841.531	192.65	90618.71	10653.18	162841.53
1	Part nursery cost for seedlings for casualty replacement (222 seedlings per ha) labour rate @ Rs.3.77 and M.S Rs.1.82 per seedlings	2.46	1157.1348	404	1561.1348	2.46	1157.13	404.00	1561.13
2	Casualty replacement from nursery to plantation site (including loading and unloading) wages 0.14 MLD per 100 seedling & M.S Rs.1.82 per seedlings	0.31	145.8178	404.04	549.8578	0.31	145.82	404.04	549.86
3	Planting for casualty replacement 222 seedlings (2.00 MLD per 100 seedlings)	4.44	2088.4872	0	2088.4872	4.44	2088.49	0.00	2088.49
4	2 seedlings and 1 soil working, with fertilizer application 2.5 MLD per 100 seedlings at M.S. Rs. 0.82 per seedling	27.77	13062.453	911.02	13973.4726	27.77	13062.45	911.02	13973.47
5	Watering 1111 seedlings in November, December, January and June 1 time each and in February to May 2 times each total 12 times 5 litre per seedlings, replacing 10% plastic can / make @Rs.25/- each replacing 111 cans / make, supplying water @Rs.0.50/- per litre and watering 150 seedlings per MLD.	88.88	41807.374	36105	77912.3744	88.88	41807.37	36105.00	77912.37
6	Watch and ward 12 months - 1 watcher per 10.00 ha	36.50	17168.87	0	17168.87	36.50	17168.87	0.00	17168.87
7	Fire tracing	2	940.76	0	940.76	2.00	940.76	0.00	940.76
D. Third Year Operations									
Grand Total		162.36	76370.897	7993.65	122188.604	162.36	76370.90	7993.65	122188.60
Contingency 3%		0	3425.85	3425.85	6851.70	0.00	3425.85	3425.85	6851.70
Labour Welfare 4%		0	4567.80	4567.80	9135.60	0.00	4567.80	4567.80	9135.60
Total		162.36	76370.897	7993.65	122188.604	162.36	76370.90	7993.65	122188.60
1	1 seedling and 1 soil working (1.50 MLD per 100 seedlings) applying fertilizer @ Rs.0.82 per plant.	16.67	7841.2346	911.02	8752.2546	16.67	7841.23	911.02	8752.25
2	Watering 556 seedlings in November, December, January and June 1 time each and February to May 2 times each total 12 times per seedlings 5 litre, water supply @Rs.0.50/-, live and watering 150 seedlings per MLD.	44.48	20922.502	16680	37602.5024	44.48	20922.50	16680.00	37602.50
3	Watch and ward 12 months 1 watcher per 10.00 ha	36.50	17168.87	0	17168.87	36.50	17168.87	0.00	17168.87
4	Counting of survival percentage and wise and Species wise and to Note the same on Register in May and October.	2	940.76	25	965.76	2.00	940.76	25.00	965.76
5	Fire tracing	2	940.76	0	940.76	2.00	940.76	0.00	940.76
E. Fourth Year Operations									
Grand Total		101.65	47814.13	17616.02	65430.15	101.65	47814.13	17616.02	65430.15
Contingency 3%		0	1962.9044	1962.90	3925.8088	0	1962.90	1962.90	3925.81
Labour Welfare 4%		0	2617.2059	2617.21	5234.4118	0	2617.21	2617.21	5234.41
Total		101.65	47814.13	17616.02	65430.15	101.65	47814.13	17616.02	65430.15
1	Watch and ward 12 months 1 watcher per 10.00 ha	36.50	17168.87	0	17168.87	36.50	17168.87	0.00	17168.87
2	Counting of survival percentage and wise and Species wise and to Note the same on Register in May and October.	2	940.76	25	965.76	2.00	940.76	25.00	965.76
3	Fire tracing	2	940.76	0	940.76	2.00	940.76	0.00	940.76
Total									
Grand Total		101.65	47814.13	17616.02	65430.15	101.65	47814.13	17616.02	65430.15
Contingency 3%		0	1962.9044	1962.90	3925.8088	0	1962.90	1962.90	3925.81
Labour Welfare 4%		0	2617.2059	2617.21	5234.4118	0	2617.21	2617.21	5234.41
Total		101.65	47814.13	17616.02	65430.15	101.65	47814.13	17616.02	65430.15
1	Watch and ward 12 months 1 watcher per 10.00 ha	36.50	17168.87	0	17168.87	36.50	17168.87	0.00	17168.87
2	Counting of survival percentage and wise and Species wise and to Note the same on Register in May and October.	2	940.76	25	965.76	2.00	940.76	25.00	965.76
3	Fire tracing	2	940.76	0	940.76	2.00	940.76	0.00	940.76
Total									
Grand Total		101.65	47814.13	17616.02	65430.15	101.65	47814.13	17616.02	65430.15
Contingency 3%		0	1962.9044	1962.90	3925.8088	0	1962.90	1962.90	3925.81
Labour Welfare 4%		0	2617.2059	2617.21	5234.4118	0	2617.21	2617.21	5234.41
Total		101.65	47814.13	17616.02	65430.15	101.65	47814.13	17616.02	65430.15
1	Watch and ward 12 months 1 watcher per 10.00 ha	36.50	17168.87	0	17168.87	36.50	17168.87	0.00	17168.87
2	Counting of survival percentage and wise and Species wise and to Note the same on Register in May and October.	2	940.76	25	965.76	2.00	940.76	25.00	965.76
3	Fire tracing	2	940.76	0	940.76	2.00	940.76	0.00	940.76
Total									
Grand Total		101.65	47814.13	17616.02	65430.15	101.65	47814.13	17616.02	65430.15
Contingency 3%		0	1962.9044	1962.90	3925.8088	0	1962.90	1962.90	3925.81
Labour Welfare 4%		0	2617.2059	2617.21	5234.4118	0	2617.21	2617.21	5234.41
Total		101.65	47814.13	17616.02	65430.15	101.65	47814.13	17616.02	65430.15
1	Watch and ward 12 months 1 watcher per 10.00 ha	36.50	17168.87	0	17168.87	36.50	17168.87	0.00	17168.87
2	Counting of survival percentage and wise and Species wise and to Note the same on Register in May and October.	2	940.76	25	965.76	2.00	940.76	25.00	965.76
3	Fire tracing	2	940.76	0	940.76	2.00	940.76	0.00	940.76
Total									
Grand Total		101.65	47814.13	17616.02	65430.15	101.65	47814.13	17616.02	65430.15
Contingency 3%		0	1962.9044	1962.90	3925.8088	0	1962.90	1962.90	3925.81
Labour Welfare 4%		0	2617.2059	2617.21	5234.4118	0	2617.21	2617.21	5234.41
Total		101.65	47814.13	17616.02	65430.15	101.65	47814.13	17616.02	65430.15
1	Watch and ward 12 months 1 watcher per 10.00 ha	36.50	17168.87	0	17168.87	36.50	17168.87	0.00	17168.87
2	Counting of survival percentage and wise and Species wise and to Note the same on Register in May and October.	2	940.76	25	965.76	2.00	940.76	25.00	965.76
3	Fire tracing	2	940.76	0	940.76	2.00	940.76	0.00	940.76
Total									
Grand Total		101.65	47814.13	17616.02	65430.15	101.65	47814.13	17616.02	65430.15
Contingency 3%		0	1962.9044	1962.90	3925.8088	0	1962.90	1962.90	3925.81
Labour Welfare 4%		0	2617.2059	2617.21	5234.4118	0	2617.21	2617.21	5234.41
Total		101.65	47814.13	17616.02	65430.15	101.65	47814.13	17616.02	65430.15
1	Watch and ward 12 months 1 watcher per 10.00 ha	36.50	17168.87	0	17168.87	36.50	17168.87	0.00	17168.87
2	Counting of survival percentage and wise and Species wise and to Note the same on Register in May and October.	2	940.76	25	965.76	2.00	940.76	25.00	965.76
3	Fire tracing	2	940.76	0	940.76	2.00	940.76	0.00	940.76
Total									
Grand Total		101.65	47814.13	17616.02	65430.15	101.65	47814.13	17616.02	65430.15
Contingency 3%		0	1962.9044	1962.90	3925.8088	0	1962.90	1962.90	3925.81
Labour Welfare 4%		0	2617.2059	2617.21	5234.4118	0	2617.21	2617.21	5234.41
Total		101.65	47814.13	17616.02	65430.15	101.65	47814.13	17616.02	65430.15
1	Watch and ward 12 months 1 watcher per 10.00 ha	36.50	17168.87	0	17168.87	36.50	17168.87	0.00	17168.87
2	Counting of survival percentage and wise and Species wise and to Note the same on Register in May and October.	2	940.76	25	965.76	2.00	940.76	25.00	965.76
3	Fire tracing	2	940.76	0	940.76	2.00	940.76	0.00	940.76
Total									
Grand Total		101.65	47814.13	17616.02	65430.15	101.65	47814.13	17616.02	65430.15
Contingency 3%		0	1962.9044	1962.90	3925.8088	0	1962.90	1962.90	3925.81
Labour Welfare 4%		0	2617.2059	2617.21	5234.4118	0	2617.21	2617.21	5234.41
Total		101.65	47814.13	17616.02	65430.15	101.65	47814.13	17616.02	65430.15
1	Watch and ward 12 months 1 watcher per 10.00 ha	36.50	17168.87	0	17168.87	36.50	17168.87	0.00	17168.87
2	Counting of survival percentage and wise and Species wise and to Note the same on Register in May and October.	2	940.76	25	965.76	2.00	940.76	25.00	965.76
3	Fire tracing	2	940.76	0	940.76	2.00	940.76	0.00	940.76
Total									
Grand Total		101.65	47814.13	17616.02	65430.15	101.65	47814.13	17616.02	65430.15
Contingency 3%		0	1962.9044	1962.90	3925.8088	0	1962.90	1962.90	3925.81
Labour Welfare 4%		0	2617.2059	2617.21	5234.4118	0	2617.21	2617.21	5234.41
Total		101.65	47814.13	17616.02	65430.15	101.65	47814.13	17616.02	65430.15
1	Watch and ward 12 months 1 watcher per 10.00 ha	36.50	17168.87	0	17168.87	36.50	17168.87	0.00	17168.87
2	Counting of survival percentage and wise and Species wise and to Note the same on Register in May and October.	2	940.76	25	965.76	2.00	940.76	25.00	965.76
3	Fire tracing	2	940.76	0	940.76	2.00	940.76	0.00	940.76
Total									
Grand Total		101.65	47814.13	17616.02	65430.15	101.65	47814.13	17616.02	65430.15
Contingency 3%		0	1962.9044	1962.90	3925.8088	0	1962.90	1962.90	3925.81
Labour Welfare 4%		0	2617.2059	2617.21	5234.4118	0	2617.21	2617.21	5234.41
Total		101.65	47814.134						

[Handwritten signature]

F. Fifth Year Operations									
Grand Total									
Labour Welfare 4%									
Contingency 3%									
Total									
Fire tracing									
Register in May and October									
Counting of survival percentage Grid wise and Species wise and to Note the same on									
1000 ha									
Watch and ward 12 months 1 watcher per									
G. Sixth Year Operations									
Grand Total									
Labour Welfare 4%									
Contingency 3%									
Total									
Fire tracing									
Register in May and October									
Counting of survival percentage Grid wise and Species wise and to Note the same on									
1000 ha									
Watch and ward 12 months 1 watcher per									
H. Seventh Year Operations									
Grand Total									
Labour Welfare 4%									
Contingency 3%									
Total									
Fire tracing									
Register in May and October									
Counting of survival percentage Grid wise and Species wise and to Note the same on									
1000 ha									
Watch and ward 12 months 1 watcher per									
I. Eighth Year Operations									
Grand Total									
Labour Welfare 4%									
Contingency 3%									
Total									
Fire tracing									
Register in May and October									
Counting of survival percentage Grid wise and Species wise and to Note the same on									
1000 ha									
Watch and ward 12 months 1 watcher per									
J. Ninth Year Operations									
Grand Total									
Labour Welfare 4%									
Contingency 3%									
Total									
Fire tracing									
Register in May and October									
Counting of survival percentage Grid wise and Species wise and to Note the same on									
1000 ha									
Watch and ward 12 months 1 watcher per									
K. Tenth Year Operations									
Grand Total									
Labour Welfare 4%									
Contingency 3%									
Total									
Fire tracing									
Register in May and October									
Counting of survival percentage Grid wise and Species wise and to Note the same on									
1000 ha									
Watch and ward 12 months 1 watcher per									
L. Eleventh Year Operations									
Grand Total									
Labour Welfare 4%									
Contingency 3%									
Total									
Fire tracing									
Register in May and October									
Counting of survival percentage Grid wise and Species wise and to Note the same on									
1000 ha									
Watch and ward 12 months 1 watcher per									
M. Twelfth Year Operations									
Grand Total									
Labour Welfare 4%									
Contingency 3%									
Total									
Fire tracing									
Register in May and October									
Counting of survival percentage Grid wise and Species wise and to Note the same on									
1000 ha									
Watch and ward 12 months 1 watcher per									

Abstract for Model No.5


S. No.	Year of operation	Man days	Wages	Material supply	Total	Other expenses	Total amount
1	Pre Monsoon works	167.97	79009.73	193263.83	272273.56	19059.15	291332.71
2	First Year Operations	192.65	90618.71	61569.64	152188.35	10653.18	162841.53
3	Second Year Operations	162.36	76370.8968	37824.06	114194.9568	7993.65	122188.60
4	Third Year Operations	101.65	47814.127	17616.02	65430.147	4580.11	70010.26
5	Fourth Year Operations	40.5	19050.39	25	19075.39	1335.28	20410.67
6	Fifth Year Operations	40.5	19050.39	25	19075.39	1335.28	20410.67
7	Sixth Year Operations	40.5	19050.39	25	19075.39	1335.28	20410.67
8	Seventh Year Operations	40.5	19050.39	25	19075.39	1335.28	20410.67
9	Eighth Year Operations	40.5	19050.39	25	19075.39	1335.28	20410.67
10	Nineth Year Operations	40.5	19050.39	25	19075.39	1335.28	20410.67
11	Tenth Year Operations	40.5	19050.39	25	19075.39	1335.28	20410.67
Total		908.13	427166.19	310448.55	737614.74	51633.03	789247.77

Cost per plant Rs.

710.39

Note:-

1. Rates of chain linked fencing derived from SSR-2017-18 with addition for area difference and transportation lead.
2. Plantation M.D. and M.S. component derived from rate structure as approved by PCCF (HoFF) M.S. vide letter No.Desk-1/EGS/CR-10/2282/2017-18/ Nagpur, Dated 07/03/2018.


(Amol Satpute I.F.S.)
Deputy Conservator of Forests
Junnar Forest Division Junnar

महाराष्ट्र राज्य सरकार

ကဏ္ဍ
စာအုပ်

8-12 REF D

5:16 R.D.

Following areas are transferred

7-15-Red

from R.D. to F.D. as per Tahsilat shikars

Letter No. Bhumi/Kavi/160 dated 17/2/99 and

S-97 RD.

R.F.O. Shimur was taken over charge as per his letter No. 746 dt. 24/3/1999.

S.No. Dist. No. वादीसुभाजगा. क्षेत्र
नंतरचे गट नं. (Area)

11-7-53-50

146 ft. 937 670 ft. 5.79 ✓

1474.938 67101 5,77 v

B-17 R.D.

149 940 673 13.53 ✓

15-1 942 675 49.72 ✓

152 943 474 407

944 677 S. 05

104	945	678	11100
157	8101	170	8100

7-42-2020

11

Total, 58.13

Total, 58.13 v

4.53 RD

1-29-44 :

၂.၆၆

94-13
95-15

77-1594	38	39-37
77-1595	48	39-37
77-1596	13	39-37
77-1597	13	39-37

Pl. (11) 103-1, 22, 400 (408 mks.)-12/67 (S. 2)
 O.P. No. 2628 dated 12-10-71

Village Forest
 गाँव जंगल

Village Koregaon/Bhains
 डाला नगर
 (continued)
 पोलीस ठाणे

Village
 गाँव

Area Under Forest जंगलखालील क्षेत्र

S. No. क्र. सं.	Plot No. प्लॉट नं.	Forest No. (if any) फॉरेस्ट नं. (असेल तर)	Village Forest (S. 28 of the Act) ग्रामजंगल फॉरेस्ट (से. २८)	Protected Forest (S. 29 of the Act) संरक्षित जंगल (से. २९)		Reserved Forest (S. 30 of the Act) रक्षित जंगल (से. ३०)	
				Beltas (in charge of R.D.) निष्ठा (मुख्य-धाला- कीर्तन)	Hakkals हक्कल	Minor Forest मायतार फॉरेस्ट	Forest proper फॉरेस्ट-नॉय
				S (a) (b) म	S (b) (c) (d)	6 (a) ६ (a)	6 (b) ६ (b)
153	944						12-19
156	946			Handled over to R.D. G.R. No 11270 of 18-11-07			20-03
253							12-30
255							22-25
256							22-07
154	945			Handled over to R.D. G.R. No 8030 of 17-11-02			27-15
247							20-07
248							18-14
249							11-28
150	941						3-08
272							3-05

Under Section 4 N. No. 5-35-13-

1505 of 2-6-38 (No. 35/13)


1570 of 5-1-39 (No. 13/39)

14/9/71

~~Register-Form 1-A~~

हरिन्द्र मेटलमैट भौषिन्नद यत्रिन्नत दि.

या दिवशी देण्यांत आला.



Total श्रीय	Rights recorded by the Forest Settlement Officer under the Act. फॉरेस्ट सेटलमेंट ऑफिसरने नोंदलेले हक्क	Organised area बागोबाद इ. क्षेत्र	Remarks चेरा																												
20.78		9 9	10 10																												
9.77	Part. F.D.	Total F.D. RD. 9.77 - 5.77 = 4.00	Station 34 and 19 No. 2.17 of 1st March 1977																												
5.77	F.D.		1479 and 7912 of 7th Oct/1884 and 1537 of 25-10-1886																												
12.83	R.D.																														
11.78	Part. F.D.	Total F.D. RD. 11.78 - 5.79 = 5.99																													
5.79	F.D.																														
8.94	F.D.																														
13.53	F.D.	<p>X Following areas are Transferred from R.D. to F.D. as per Taluqdar Mr. Sub. No. Bhumi/Urshi/135/1978 21-3-78 and R.F.O. Mr. Sub. No. taken over Charge as per Mr. Sub. No. 21-4-78</p> <table border="1"> <thead> <tr> <th>Sy. No</th><th>Ext. No</th><th>Area</th><th></th></tr> </thead> <tbody> <tr> <td>65</td><td>225</td><td>56-24</td><td>27-87</td></tr> <tr> <td>149</td><td>939</td><td>22-04</td><td>8-24</td></tr> <tr> <td>150</td><td>941</td><td>3-08</td><td>1-29</td></tr> <tr> <td>153</td><td>944</td><td>12-10</td><td>5-05</td></tr> <tr> <td></td><td></td><td>94-13</td><td>38-16</td></tr> <tr> <td></td><td></td><td></td><td>33-11</td></tr> </tbody> </table>		Sy. No	Ext. No	Area		65	225	56-24	27-87	149	939	22-04	8-24	150	941	3-08	1-29	153	944	12-10	5-05			94-13	38-16				33-11
Sy. No	Ext. No	Area																													
65	225	56-24	27-87																												
149	939	22-04	8-24																												
150	941	3-08	1-29																												
153	944	12-10	5-05																												
		94-13	38-16																												
			33-11																												
12.15	P.D.																														
1.71	R.D.																														
1.07	R.D.																														

Divisional Forest Officer,
Gadgaon Division, Junnar.

G. P. R. - Spl. (1) E. 103 - 1,22,400 (408 Bks.) - 12-67 (S. 2)
G. P. R. - D. No. 2626 - Date 21.10.21

Village Forest
गाँव जंगल

35 Village Koregaon/Bhima Taluka बल्लुवा
Pillar पिलर
Mahal महल
Gilla गिला
Pune पुणे

Area under Forest वनक्षेत्रीय क्षेत्र

Survey No. सर्वे नं. एवं नंबर	Plot No. प्लॉट नं.	Forest No. (if any) फॉरेस्ट नं. (अगर हो)	Protected Forest (S. 29 of the Act) संरक्षित जंगल (से. २९)		Reserved Forest (S. 20 of the Act) रक्षित जंगल (से. २०)	
			Village Forest (S. 28 of the Act) ग्राम जंगल (से. २८) Beltar (in charge of R.D.) बेल्टर (आचार्य र.ड.) Hakkals हकाल	Minor Forest मायनार फॉरेस्ट 6(a) ६(अ)	Forest proper फॉरेस्ट प्रॉपर 6(b) ६(ब)	

✓ 65	925					56-22
147	925					24-06
143						31-28
146	925					29-35
148	939					22-04
149	940					33-17
144						30-01
24						11-28
151						11-37
152						10-02


22/05/2024

天

~~वडा पालिका कार्यालय~~

[illegible]

विश्वविद्यालय
वनपरिमंडल अधिकारी
अधिकारी



दिनांक २९/५/२०२३

~~SECRET~~

(१००२५७६८९०१०२)

वनपरिमंडल अधिकारी

24

5

१) श्री प्रतिनिधाय पितामह शम्भूद सायणबाई पत्र-३३ वर्षी प्रेम - शेजरी
२) श्री निधाय मातुला शम्भूद सायणबाई पत्र-३० वर्षी प्रेम - शेजरी

२. श्री विद्यादास जैनदा इच्छुडे रा. रणसकाडी पत्र ३० मार्च १९६०

[illegible]

मोडो डिग्रयवडी वलदेकतीत इच्छा ईदिया प्राणित्वा था कळीत
विना पत्राया केलेली पाईपानेन १ इंच व्यासचे १५ फूट पाईप २ पाचुन
पाईपानेन पुढील ३ इंच १ इंच गोखडी पाईप २० फूट ९ आणे इजाबुटा
३ कोरी एकाएकी दोन्ही पाईप जोडून बंदिलेले ते उतरावे लागले जे सीने बोरे
जोडणु त्या थंडीवराने अंदाजे पाईप काढून असतांना दि. ६. पाईप
पुकडे ४ च लोखंडी पाईप २ अंतराव डालले नागवाने जो जोडण्याचे
किसेन आलेन केलांतये यादीवर द्यावयाचे पाईप जो जोडला दि.
केलांतये दाबिला बाजूस मालीये स्वार्थाने निघालाकान् प्रमाण लोखंडी
२ पाईप हे केलांतये आरीमाळे पडलेले दिशेत लावता इयादि गति
१५.८ पाईप काढले इजाबुटा नालावराने जो जोडण्याचे दिशेत
लोखणी पाईपचे पुकडे काढल्याने पुढील पाईपाने जो जोडला तो दि.
७.२ फूट नीचा तीफ येऊन तो तेंड्यावर काढला इयादि गति
नरीलप्रमाण पवनोत्ता आनी ताच्या मुखावर पाईप जो जोडला तो दि.
पुण्याची १३ वा बुद्ध काढून आपल्या हातावराने जो जोडला तो दि.
ठिकाण मोडो डिग्रयवडी
जन अंदा नं १५३
दिनांक २२/१/२०१३

~~रत्नमाला~~

~~B. R. Kamali~~

Ravinder
वनपरिमंडल अधिकारी

(~~वनिवास विद्यालय~~ अ. ३०२)

~~Handwritten signature~~

105

प्रमाणपत्र

दि. २२/१२/७६

पृष्ठ. ११०

प्रमाणपत्र दि. २२/१२/७६

दि. २०/१२/७६

०

प्रमाणपत्र दि. २२/१२/७६

प्रमाणपत्र दि. २२/१२/७६

प्रमाणपत्र दि. २२/१२/७६

प्रमाणपत्र दि. २२/१२/७६

प्रमाणपत्र दि. २२/१२/७६

प्रमाणपत्र दि. २२/१२/७६

प्रमाणपत्र दि. २२/१२/७६

प्रमाणपत्र दि. २२/१२/७६

प्रमाणपत्र दि. २२/१२/७६

प्रमाणपत्र दि. २२/१२/७६

—

NO

منها .

● 2014年10月1日起，所有在境内销售的新车都将安装OBD系统，实时监控尾气排放数据。

15

25

22

城隍

1. **Introduction**
 2. **Background**
 3. **Methodology**
 4. **Results**
 5. **Conclusion**
 6. **References**
 7. **Appendix**
 8. **Index**
 9. **Table of Contents**
 10. **Figure 1**
 11. **Figure 2**
 12. **Figure 3**
 13. **Figure 4**
 14. **Figure 5**
 15. **Figure 6**
 16. **Figure 7**
 17. **Figure 8**
 18. **Figure 9**
 19. **Figure 10**
 20. **Figure 11**
 21. **Figure 12**
 22. **Figure 13**
 23. **Figure 14**
 24. **Figure 15**
 25. **Figure 16**
 26. **Figure 17**
 27. **Figure 18**
 28. **Figure 19**
 29. **Figure 20**
 30. **Figure 21**
 31. **Figure 22**
 32. **Figure 23**
 33. **Figure 24**
 34. **Figure 25**
 35. **Figure 26**
 36. **Figure 27**
 37. **Figure 28**
 38. **Figure 29**
 39. **Figure 30**
 40. **Figure 31**
 41. **Figure 32**
 42. **Figure 33**
 43. **Figure 34**
 44. **Figure 35**
 45. **Figure 36**
 46. **Figure 37**
 47. **Figure 38**
 48. **Figure 39**
 49. **Figure 40**
 50. **Figure 41**
 51. **Figure 42**
 52. **Figure 43**
 53. **Figure 44**
 54. **Figure 45**
 55. **Figure 46**
 56. **Figure 47**
 57. **Figure 48**
 58. **Figure 49**
 59. **Figure 50**
 60. **Figure 51**
 61. **Figure 52**
 62. **Figure 53**
 63. **Figure 54**
 64. **Figure 55**
 65. **Figure 56**
 66. **Figure 57**
 67. **Figure 58**
 68. **Figure 59**
 69. **Figure 60**
 70. **Figure 61**
 71. **Figure 62**
 72. **Figure 63**
 73. **Figure 64**
 74. **Figure 65**
 75. **Figure 66**
 76. **Figure 67**
 77. **Figure 68**
 78. **Figure 69**
 79. **Figure 70**
 80. **Figure 71**
 81. **Figure 72**
 82. **Figure 73**
 83. **Figure 74**
 84. **Figure 75**
 85. **Figure 76**
 86. **Figure 77**
 87. **Figure 78**
 88. **Figure 79**
 89. **Figure 80**
 90. **Figure 81**
 91. **Figure 82**
 92. **Figure 83**
 93. **Figure 84**
 94. **Figure 85**
 95. **Figure 86**
 96. **Figure 87**
 97. **Figure 88**
 98. **Figure 89**
 99. **Figure 90**
 100. **Figure 91**
 101. **Figure 92**
 102. **Figure 93**
 103. **Figure 94**
 104. **Figure 95**
 105. **Figure 96**
 106. **Figure 97**
 107. **Figure 98**
 108. **Figure 99**
 109. **Figure 100**
 110. **Figure 101**
 111. **Figure 102**
 112. **Figure 103**
 113. **Figure 104**
 114. **Figure 105**
 115. **Figure 106**
 116. **Figure 107**
 117. **Figure 108**
 118. **Figure 109**
 119. **Figure 110**
 120. **Figure 111**
 121. **Figure 112**
 122. **Figure 113**
 123. **Figure 114**
 124. **Figure 115**
 125. **Figure 116**
 126. **Figure 117**
 127. **Figure 118**
 128. **Figure 119**
 129. **Figure 120**
 130. **Figure 121**
 131. **Figure 122**
 132. **Figure 123**
 133. **Figure 124**
 134. **Figure 125**
 135. **Figure 126**
 136. **Figure 127**
 137. **Figure 128**
 138. **Figure 129**
 139. **Figure 130**
 140. **Figure 131**
 141. **Figure 132**
 142. **Figure 133**
 143. **Figure 134**
 144. **Figure 135**
 145. **Figure 136**
 146. **Figure 137**
 147. **Figure 138**
 148. **Figure 139**
 149. **Figure 140**
 150. **Figure 141**
 151. **Figure 142**
 152. **Figure 143**
 153. **Figure 144**
 154. **Figure 145**
 155. **Figure 146**
 156. **Figure 147**
 157. **Figure 148**
 158. **Figure 149**
 159. **Figure 150**
 160. **Figure 151**
 161. **Figure 152**
 162. **Figure 153**
 163. **Figure 154**
 164. **Figure 155**
 165. **Figure 156**
 166. **Figure 157**
 167. **Figure 158**
 168. **Figure 159**
 169. **Figure 160**
 170. **Figure 161**
 171. **Figure 162**
 172. **Figure 163**
 173. **Figure 164**
 174. **Figure 165**
 175. **Figure 166**
 176. **Figure 167**
 177. **Figure 168**
 178. **Figure 169**
 179. **Figure 170**
 180. **Figure 171**
 181. **Figure 172**
 182. **Figure 173**
 183. **Figure 174**
 184. **Figure 175**
 185. **Figure 176**
 186. **Figure 177**
 187. **Figure 178**
 188. **Figure 179**
 189. **Figure 180**
 190. **Figure 181**
 191. **Figure 182**
 192. **Figure 183**
 193. **Figure 184**
 194. **Figure 185**
 195. **Figure 186**
 196. **Figure 187**
 197. **Figure 188**
 198. **Figure 189**
 199. **Figure 190**
 200. **Figure 191**
 201. **Figure 192**
 202. **Figure 193**
 203. **Figure 194**
 204. **Figure 195**
 205. **Figure 196**
 206. **Figure 197**
 207. **Figure 198**
 208. **Figure 199**
 209. **Figure 200**
 210. **Figure 201**
 211. **Figure 202**
 212. **Figure 203**
 213. **Figure 204**
 214. **Figure 205**
 215. **Figure 206**
 216. **Figure 207**
 217. **Figure 208**

2008年12月

•

100

100

का पु - ४,००० (२००० पु.)-१-०२-पीए५-(ई) २१४
R. R. D., No. 5377 of 2-6-11.]

वन ८१ म. (सुधारित)
For 81 m. (Revised)

वन विभाग, महाराष्ट्र राज्य

भरलेल्या रकमेची पावती

तक नं

पावती क्र. घ

0481158

खालील तपशीलानुसार असलेल्या मितल मिळोम वटील यांच्याकडून
इंडिया लि. तर्फे सुरेश शामराव कदम
(असरी) 5000/- पाच हजार साभार पाहोचले.

मा.स.व (वसभनि) शुल्क वनविभागा शुल्क यांचेवडीत आदेश क्र. ४/२१/८५/निपरा	रक्कम
६३२५/२०२३-२४ दि. ०८/०९/२०२३ व मा. वनपरिक्षेम मा. शिखर यांचेवडीत पन मा. १५९५ २०२३/२४/०९/२०२३ यांचे आदेशान्वये स६५ प्रक००१ वरील कंपनीने वनक्षेम/तीत पाईपलाईन अंकीन वन पाईप काढून घेऊन कंपनीकडून मुक्तान पावती रक्कम रु. ५०००/- वस्तुतः केलेली.	रु. पैसे 5000.00 S एकूण ... 5000.00

ण : शिवापूर

सही : 

रु : २२/०८/२०२३

(पदनाम) यशवंतराव चवण

कोषागारात भरणा

क्रमांक

दिनांक

पहा


वनक्षेत्रपाल यांच्या मोजकीर्दीत समायोजन करण्यात आले.

पहा-खर्चाची धाव क्र.

दिनांक

वन उत्पादनाचे परिमाण आकारलेला दर किंवा गुहा प्रकरण क्रमांक भरपाई
त्वधन वर्ग किंवा यथास्थिती परवाना क्रमांक त्यानुसार घसुली करण्यात आला ते
कारपत्र इत्यादींचा संपूर्ण तपशील नमूद करणे आवश्यक आहे.

रक्कम घेणाऱ्या अधिकाऱ्याने पहिल्या व दुसऱ्या भागातील माहिती भरली.



विधानात् राष्ट्राद्वारा



महाराष्ट्र शासन
जलसंपदा विभाग

चासकमान पाटबंधारे विभाग, पुणे-१.

नवीन प्रशासकीय इमारत, ४था मजला, विधान भवन समोर, पुणे-४११००९

दूरध्वनी :- (०२०) २६१२३९०२ E-Mail - eecidpune@gmail.com



व्यानव्याना अमृत मर्यादय

जा.क्र./चापावि/प्र.सि.१/ करारनामा/४५५५/२०२२

दिनांक :- १८/११/२०२२

प्रति,

आर्सेलर मित्तल निप्पॉन स्टील इंडिया लिमिटेड,
(पुर्वीचे नाव एस्सार स्टील कं.लिमि.प्रिकोटेट फॅसिलिटी)
गट नं.७४०, पुणे-नगर रोड,
सणसवाडी, ता.शिरूर
पुणे - ४१२२०८.

विषय:- आर्सेलर मित्तल निप्पॉन स्टील इंडिया लिमिटेड, सणसवाडी ता.शिरूर जि.पुणे या संस्थेचा मंजूर ज्ञापनानुसार करारनामा नुतनीकरण करणेबाबत.

(जुने नाव- एस्सार स्टील कंपनी लि.प्रिकोटेट फॅसिलिटी, सणसवाडी ता.शिरूर जि.पुणे)

संदर्भ:- १) मा. मुख्य अभियंता/जलसंपदा विभाग, पुणे. मकूखोविम, पुणे यांचे पत्र जा.क्र./मुअ/ काअ-२/ सिंचन/मुदका/३२६३, दि.०१/०६/२०१०.

२) विभागीय कार्यालयाचे पत्र जा.क्र./चापावि/प्रशा-सि-१/३३४४ /सन २०२२ दि.१८/०८/२०२२

३) मंडळ कार्यालयाचे पत्र जा.क्र.पुपामं/प्रशा१/ एस्सार स्टील /६०२५/२०२२ दि.३०/०८/२०२२

४) विभागीय कार्यालयाचे पत्र जा.क्र./चापावि/प्रशा-सि-१/ ३६३४ /सन २०२२ दि.८/०९/२०२२

५) उपविभागाचे पत्र जा.क्र./भाआसिंव्य/उपवि/बि.सिंचन/९७९/सन २०२२ दि. २७/०९/२०२२

६) विभागीय कार्यालयाचे पत्र जा.क्र./चापावि/प्रशा-सि-१/ ३९८२/सन २०२२ दि.३/१०/२०२२

७) मुख्य अभियंता, जलसंपदा विभाग पुणे यांचे ज्ञापन पत्र क्र.२ जा. क्र.मुअ(जसं)/ काअ२/उअ३/ प्रशा८/ (३२/२०२२)/ ५४३४ दि.२८/१०/२०२२

८) विभागीय कार्यालयाचे इरादा पत्र जा.क्र./चापावि/प्रशा-सि-१/ ४३२२/सन २०२२ दि. ०१/११/२०२२

९) आर्सेलर मित्तल निप्पॉन स्टील इंडिया लिमिटेड, सणसवाडी ता.शिरूर जि.पुणे या संस्थेचा दि.२३/१२/२०२२ रोजीचा अर्ज

उपरोक्त विषयांकित प्रकरणी, एस्सार स्टील कंपनी लि.प्रिकोटेट फॅसिलिटी, सणसवाडी ता.शिरूर जि पुणे या संस्थेस भिमा नदीवरील बुर्केगांव को.प.बंधा-यातून ०.२६१ दलघमी औद्योगिक पाणी वापर मंजूर करण्यात आलेला आहे. संस्थेने अद्यावत करारनामा हा दि.२४/०९/२०१६ ते दि.२३/०९/२०२२ या कालावधीचा सहा वर्षे मुदतीचा करारनामा जलसंपदा विभागासमवेत करणेत आलेला आहे.

संदर्भित पत्र क्र. ७ च्या अन्वये एस्सार स्टील कंपनी लि.प्रिकोटेट फॅसिलिटी, सणसवाडी ता.शिरूर जि.पुणे या संस्थेस निप्पॉन स्टील इंडिया लि. सणसवाडी ता.शिरूर जि.पुणे याप्रमाणे विगर सिंचन पाणी वापरण्याच्या नावानील वदल मंजूर झालेला आहे. त्यानुषंगाने संस्थेस संदर्भित पत्र क्र. ८ अन्वये संस्थेस इरादा पत्र देण्यात आलेला आहे.

संदर्भित पत्र क्र.८ अन्वये संस्थेचा करारनामा नुतनीकरणासाठी विभागीय कार्यालयास सादर केलेला आहे. शासन परिपत्रक क्र.बिपापु१००१/(७३१/२००१)/सिंव्य(धो) दि.०७/०४/२००३ मधील प्रारूप करारनामा मधील मुद्दा क्र.१८ नुसार करारामधील अटी व शर्तीचे उल्लंघन होऊ नये व संस्थेची योग्य कामगिरीकरिता सुरक्षा ठेव म्हणुन आगाऊ दोन महिन्याची बि.सिं.पाणीपट्टी अनामत रक्कम शासनास जमा करणेत येते.

त्यानुषंगाने संस्थेने करारनामा करतेवेळी जलसंपदा विभागास आगाऊ दोन महिन्याची पाणीपट्टी रक्कम रु. ११,४८,४००/- (रु.अकरा लक्ष अठेचाळीस हजार चारशे फक्त) जमा करण्यात आलेली आहे.

अ.क्र.	तपशिल	बँकेचे नाव	धनादेश क्र.	रक्कम
१	२ महिन्याची अनामत रक्कम	नमुना ५	डि. आर. नं.०५०९०० दि.३१/०८/२०१८	रु. ५,१०,७३१/-
		आय.सी.आय.सी.आय. बँक, बंड गार्डन रोड, पुणे	डि.डि.क्र.१२४३२४ दि. २०/१२/२०२२	रु. ६,३७,६६९/-
			एकुण	रु.११,४८,४००/-

सदर करारनाम्याची मुदत संपल्यामुळे दि.०१/११/२०२२ ते ३१/१०/२०२८ या कालावधीसाठी ६ वर्षे मुदतीचा करारनामा करीत आहे.

हे आपले माहितीस्तव व पुढील कार्यवाहीस्तव रवाना.

स्थळ प्रतीवर का.अ.यांची सही असे.
सोबत- करारनाम्याची छायांकित प्रत-१



(इंजि.शिवाली परदेशी)
उप कार्यकारी अभियंता
चासकमान पाटबंधारे विभाग,
पुणे

प्रत:- उपविभागीय अधिकारी, भामा आसखेड सिंचन व्यवस्थापन उपविभाग, करंजविहीरे यांना माहितीसाठी.

करारनाम्याच्या छायांकित प्रती-२

प्रत:- शाखाधिकारी, कोंढापूरी पाटबंधारे शाखा (अस्ति), शिक्रापूर यांना (मार्फत उपविभागीय अधिकारी, भामा आसखेड सिंचन व्यवस्थापन उपविभाग, करंजविहीरे) माहितीसाठी.

1st March 1879

234

②

REVENUE DEPARTMENT.

Bombay Castle, 1st March 1879.

No. 24 F.—In exercise of the powers conferred by Section 34 of the Indian Forest Act, 1878, His Excellency the Governor in Council hereby declares the lands described in the Schedule hereto annexed to be Reserved Forests in the Poona Collectorate:—

Schedule of Reserved Forests in the Poona Collectorate.

Block or other Sub-division	Village.	Survey Nos. comprising the Reserved Forests.	REMARKS.	Block or other Sub-division	Village.	Survey Nos. comprising the Reserved Forests.	REMARKS.
Indragiri Taluka.	Palasdeo	300, 248, 235, 447, 112, 202, 321, 210, 199, 140, 117, 106, 80, 88, 96, 97, 98, 80, 94, 92, 155, 2, 10, 4, 162, 60, 7	* Out of this Survey No. 3 acres are taken up for Forest purposes.	Indragiri Taluka.	Rimpla	62, 61, 40, 43, 42, 30, 36, 69, 51, 59, 65, 71, 67, 5, 8, 4, 9, 10, 12, 13, 14	
	Shelgaon	307, 357, 330, 429, 280, 278, 270, 263, 252, 231, 232, 230, 220, 201, 203, 202, 296, 297, 257, 238, 259, 249, 208, 207, 260, 261, 205, 206, 264, 263, 2610, 262, 309, 208, 206, 207, 301, 230, 302, 301, 300, 299, 313, 314, 315, 316, 310, 311, 312, 313, 314, 315, 316, 317, 318, 319, 320, 321, 322, 323, 324, 325, 326, 327, 328, 329, 330, 331, 332, 333, 334, 335, 336, 337, 338, 339, 340, 341, 342, 343, 344, 345, 346, 347, 348, 349, 350, 351, 352, 353, 354, 355, 356, 357, 358, 359, 360, 361, 362, 363, 364, 365, 366, 367, 368, 369, 370, 371, 372, 373, 374, 375, 376, 377, 378, 379, 380, 381, 382, 383, 384, 385, 386, 387, 388, 389, 390, 391, 392, 393, 394, 395, 396, 397, 398, 399, 400, 401, 402, 403, 404, 405, 406, 407, 408, 409, 410, 411, 412, 413, 414, 415, 416, 417, 418, 419, 420, 421, 422, 423, 424, 425, 426, 427, 428, 429, 430, 431, 432, 433, 434, 435, 436, 437, 438, 439, 440, 441, 442, 443, 444, 445, 446, 447, 448, 449, 450, 451, 452, 453, 454, 455, 456, 457, 458, 459, 460, 461, 462, 463, 464, 465, 466, 467, 468, 469, 470, 471, 472, 473, 474, 475, 476, 477, 478, 479, 480, 481, 482, 483, 484, 485, 486, 487, 488, 489, 490, 491, 492, 493, 494, 495, 496, 497, 498, 499, 500, 501, 502, 503, 504, 505, 506, 507, 508, 509, 510, 511, 512, 513, 514, 515, 516, 517, 518, 519, 520, 521, 522, 523, 524, 525, 526, 527, 528, 529, 530, 531, 532, 533, 534, 535, 536, 537, 538, 539, 540, 541, 542, 543, 544, 545, 546, 547, 548, 549, 550, 551, 552, 553, 554, 555, 556, 557, 558, 559, 560, 561, 562, 563, 564, 565, 566, 567, 568, 569, 570, 571, 572, 573, 574, 575, 576, 577, 578, 579, 580, 581, 582, 583, 584, 585, 586, 587, 588, 589, 590, 591, 592, 593, 594, 595, 596, 597, 598, 599, 600, 601, 602, 603, 604, 605, 606, 607, 608, 609, 610, 611, 612, 613, 614, 615, 616, 617, 618, 619, 620, 621, 622, 623, 624, 625, 626, 627, 628, 629, 630, 631, 632, 633, 634, 635, 636, 637, 638, 639, 640, 641, 642, 643, 644, 645, 646, 647, 648, 649, 650, 651, 652, 653, 654, 655, 656, 657, 658, 659, 660, 661, 662, 663, 664, 665, 666, 667, 668, 669, 670, 671, 672, 673, 674, 675, 676, 677, 678, 679, 680, 681, 682, 683, 684, 685, 686, 687, 688, 689, 690, 691, 692, 693, 694, 695, 696, 697, 698, 699, 700, 701, 702, 703, 704, 705, 706, 707, 708, 709, 710, 711, 712, 713, 714, 715, 716, 717, 718, 719, 720, 721, 722, 723, 724, 725, 726, 727, 728, 729, 730, 731, 732, 733, 734, 735, 736, 737, 738, 739, 740, 741, 742, 743, 744, 745, 746, 747, 748, 749, 750, 751, 752, 753, 754, 755, 756, 757, 758, 759, 760, 761, 762, 763, 764, 765, 766, 767, 768, 769, 770, 771, 772, 773, 774, 775, 776, 777, 778, 779, 780, 781, 782, 783, 784, 785, 786, 787, 788, 789, 790, 791, 792, 793, 794, 795, 796, 797, 798, 799, 800, 801, 802, 803, 804, 805, 806, 807, 808, 809, 810, 811, 812, 813, 814, 815, 816, 817, 818, 819, 820, 821, 822, 823, 824, 825, 826, 827, 828, 829, 830, 831, 832, 833, 834, 835, 836, 837, 838, 839, 840, 841, 842, 843, 844, 845, 846, 847, 848, 849, 850, 851, 852, 853, 854, 855, 856, 857, 858, 859, 860, 861, 862, 863, 864, 865, 866, 867, 868, 869, 870, 871, 872, 873, 874, 875, 876, 877, 878, 879, 880, 881, 882, 883, 884, 885, 886, 887, 888, 889, 890, 891, 892, 893, 894, 895, 896, 897, 898, 899, 900, 901, 902, 903, 904, 905, 906, 907, 908, 909, 910, 911, 912, 913, 914, 915, 916, 917, 918, 919, 920, 921, 922, 923, 924, 925, 926, 927, 928, 929, 930, 931, 932, 933, 934, 935, 936, 937, 938, 939, 940, 941, 942, 943, 944, 945, 946, 947, 948, 949, 950, 951, 952, 953, 954, 955, 956, 957, 958, 959, 960, 961, 962, 963, 964, 965, 966, 967, 968, 969, 970, 971, 972, 973, 974, 975, 976, 977, 978, 979, 980, 981, 982, 983, 984, 985, 986, 987, 988, 989, 990, 991, 992, 993, 994, 995, 996, 997, 998, 999, 1000					
	Lakul	169, 62, 103			Chandgaon	25, 20, 4, 1, 81, 69, 68, 72, 73	
	Sugao	32, 50, 112			Dawda	108, 638, 637, 678, 648, 461, 460, 199, 217, 212, 109, 53, 60	
	Ajoti	21, 22, 23, 25			Nhavi	71, 57, 65, 62, 61, 40, 32	
	Kalga	247, 330, 350, 307, 252, 230, 259, 345, 350, 359, 363, 380, 322, 295, 259, 288, 291, 281, 277, 325, 157, 233, 161, 35, 6			Madanvadi	34, 11, 21, 32, 33, 37, 145, 150, 34, 110, 104, 101, 99, 100, 69, 67, 68, 65, 61, 71	
	Wore	21			Awasari	2, 8, 11, 33, 94, 109, 111	
	Shiroodi	17, 44, 64, 91			Ponilwadi	51, 28, 57, 51, 40, 3, 39, 12	
	Padmalal	83, 40, 25			Thunggaon	25, 63, 35, 43	* Out of this Survey No. 3 acres are taken up for Forest purposes.
	Kalam	125, 184, 107, 210, 118, 116			Thalul	67, 36, 1	
Agoti	14, 89		Kallhan	57, 8, 7, 197, 202			
Baturia	153		Shetphal	78, 148			
Aligado	112, 168, 2, 210, 219, 14, 13, 1, 34		Yell				
Hai	31, 81, 106		Chikhit	10			
Indragiri	680, 435, 347, 431, 242, 273, 391, 338, 616, 687, 217, 29, 43		Kanabhargaon	48, 68, 20, 98			
Lasurna	220, 210, 210, 199, 178		Nimbadi	77			
Bijwadi	22, 10, 11, 6, 9, 13, 65, 43, 25, 139, 247		Tarangaon	39			
Daej	113, 114, 114, 120, 1		Bhadralwadi	4, 89, 95			
Babulgaon			Chandgaon	13, 62, 110			
Shaha	69, 62, 47, 49, 38, 40, 4, 0		Bhandgaon	1, 171			
Rajwadi	13, 2, 40		Wangli	25, 21, 30			
Niramlgaon			Kazal	69			
Lumwadi	46, 63, 63		Polgaundwadi	17			
Shetphal-Gadga	13, 20, 10, 24, 2152, 130, 63		Gotandi	8, 25, 119, 9, 10, 11, 12, 14, 16, 17, 18			
Gonali	2, 49		Gokhli	4, 44	* Supplementary No. 10.		
Alga	22, 71		Viahali	118			
Ganajwadi	71		Mugwan	39, 78, 192			
Udali	10, 67		Nimsakhar				
Jash	1, 35		Kati	110, 68			
			Akola	1, 139			
			Sansar				
			Chikhit				
			Thakali				
			Saruli				
			Markuti Bud	69, 74, 68			
			Kharoli	137, 7, 157, 62			
			Koti	21, 161, 162, 164			
			Niwangi	165, 47, 1, 67			
			Kotli	18, 34			
			Chikhit				
			Mimprkhar	23			
			Bajwadi	60			
			Bhavli	11			
			Gagurgaon	43, 42			

No. 7585.—In exercise of the power conferred by Section 19 of the Indian Forest Act, No. VII. of 1878, His Excellency the Governor in Council is pleased, with reference to Government Notification No. 8924, dated 20th December 1882, published at page 1104 of the *Bombay Government Gazette* of the 21st idem, Part I, to declare the land specified in the schedule, hereto annexed to be Reserved Forest in the Hyderabad Taluka of the Hyderabad District from 1st December 1886:—

Name of Village		Survey No.	Area.
Schedule referred to above.			
Thunjejan	
...	
...		31 (Part)	30 30
A. S.			

No. 7587.—In exercise of the power conferred by Section 11 of the Indian Forest Act, No. VII. of 1878, His Excellency the Governor in Council is pleased, with reference to the Government Notifications noted on the margin, to declare the lands specified in the schedule hereto annexed to be reserved Forests in the Sixth Division of the Bombay District from the 1st December 1886:—

Schedule referred to above.	
Name of Village.	Old Survey No. New Survey No.
Attegnon Kiburd	28 59 28
Koregaon	146 59 6
	148 32 4
	140 38 17
	150 8
	151 27 16
Talegaon Dhamdhara	387 15 12
Takli Bhima	158 3 34
	143 0 17
Petoli	50 5 25
Udgaon	55 20 5
	17 29 4
	36 20
	39 37
	35 37
	180 84

No. 7584. In exercise of the power conferred by Section 4 of the Indian Forest Act, No. VII, of 1878, His Excellency the Governor-in-Council is pleased to declare that it is proposed to continue the lands described in the schedule hereto annexed & reserved forests in the Amalner Taluka of the Khandesh District.

Names of Village.	Boundaries as delineated in Survey Numbers.
Dhola Khurd	Portion of 80.
Kanakhwar Budruk	Portion of 16.
Jawa	80 and 91.
Indra	80 and 81.
Samblana	81 and portion of 82.
Indra	81 and portion of 82.
Dugar Khurd	81 and 82.
Kondhwa	82 and 83.
Palla Patola.	
Talwada	48, 50, and portions of 48, 83 and 110.
Thwa	110 to 112, 114 to 124, 127, 146 and portions of 148, 153 and 178.
Shiraman	400, 407, 493, 516, 519 to 622 and portions of 120, 138 and 177.
Gadgaon	Portions of 52, 53 and 54.
Alorhi	Portions of 51, 52, 53, 54, 55, 56, 57, 58, 59, 60, 61, 62, 63, 64, 65, 66, 67, 68, 69, 70, 71, 72, 73, 74, 75, 76, 77, 78, 79, 80, 81, 82, 83, 84, 85, 86, 87, 88, 89, 90, 91, 92, 93, 94, 95, 96, 97, 98, 99, 100, 101, 102, 103, 104, 105, 106, 107, 108, 109, 110, 111, 112, 113, 114, 115, 116, 117, 118, 119, 120, 121, 122, 123, 124, 125, 126, 127, 128, 129, 130, 131, 132, 133, 134, 135, 136, 137, 138, 139, 140, 141, 142, 143, 144, 145, 146, 147, 148, 149, 150, 151, 152, 153, 154, 155, 156, 157, 158, 159, 160, 161, 162, 163, 164, 165, 166, 167, 168, 169, 170, 171, 172, 173, 174, 175, 176, 177, 178, 179, 180, 181, 182, 183, 184, 185, 186, 187, 188, 189, 190, 191, 192, 193, 194, 195, 196, 197, 198, 199, 200, 201, 202, 203, 204, 205, 206, 207, 208, 209, 210, 211, 212, 213, 214, 215, 216, 217, 218, 219, 220, 221, 222, 223, 224, 225, 226, 227, 228, 229, 230, 231, 232, 233, 234, 235, 236, 237, 238, 239, 240, 241, 242, 243, 244, 245, 246, 247, 248, 249, 250, 251, 252, 253, 254, 255, 256, 257, 258, 259, 260, 261, 262, 263, 264, 265, 266, 267, 268, 269, 270, 271, 272, 273, 274, 275, 276, 277, 278, 279, 280, 281, 282, 283, 284, 285, 286, 287, 288, 289, 290, 291, 292, 293, 294, 295, 296, 297, 298, 299, 300, 301, 302, 303, 304, 305, 306, 307, 308, 309, 310, 311, 312, 313, 314, 315, 316, 317, 318, 319, 320, 321, 322, 323, 324, 325, 326, 327, 328, 329, 330, 331, 332, 333, 334, 335, 336, 337, 338, 339, 340, 341, 342, 343, 344, 345, 346, 347, 348, 349, 350, 351, 352, 353, 354, 355, 356, 357, 358, 359, 360, 361, 362, 363, 364, 365, 366, 367, 368, 369, 370, 371, 372, 373, 374, 375, 376, 377, 378, 379, 380, 381, 382, 383, 384, 385, 386, 387, 388, 389, 390, 391, 392, 393, 394, 395, 396, 397, 398, 399, 400, 401, 402, 403, 404, 405, 406, 407, 408, 409, 410, 411, 412, 413, 414, 415, 416, 417, 418, 419, 420, 421, 422, 423, 424, 425, 426, 427, 428, 429, 430, 431, 432, 433, 434, 435, 436, 437, 438, 439, 440, 441, 442, 443, 444, 445, 446, 447, 448, 449, 450, 451, 452, 453, 454, 455, 456, 457, 458, 459, 460, 461, 462, 463, 464, 465, 466, 467, 468, 469, 470, 471, 472, 473, 474, 475, 476, 477, 478, 479, 480, 481, 482, 483, 484, 485, 486, 487, 488, 489, 490, 491, 492, 493, 494, 495, 496, 497, 498, 499, 500, 501, 502, 503, 504, 505, 506, 507, 508, 509, 510, 511, 512, 513, 514, 515, 516, 517, 518, 519, 520, 521, 522, 523, 524, 525, 526, 527, 528, 529, 530, 531, 532, 533, 534, 535, 536, 537, 538, 539, 540, 541, 542, 543, 544, 545, 546, 547, 548, 549, 550, 551, 552, 553, 554, 555, 556, 557, 558, 559, 560, 561, 562, 563, 564, 565, 566, 567, 568, 569, 570, 571, 572, 573, 574, 575, 576, 577, 578, 579, 580, 581, 582, 583, 584, 585, 586, 587, 588, 589, 590, 591, 592, 593, 594, 595, 596, 597, 598, 599, 600, 601, 602, 603, 604, 605, 606, 607, 608, 609, 610, 611, 612, 613, 614, 615, 616, 617, 618, 619, 620, 621, 622, 623, 624, 625, 626, 627, 628, 629, 630, 631, 632, 633, 634, 635, 636, 637, 638, 639, 640, 641, 642, 643, 644, 645, 646, 647, 648, 649, 650, 651, 652, 653, 654, 655, 656, 657, 658, 659, 660, 661, 662, 663, 664, 665, 666, 667, 668, 669, 670, 671, 672, 673, 674, 675, 676, 677, 678, 679, 680, 681, 682, 683, 684, 685, 686, 687, 688, 689, 690, 691, 692, 693, 694, 695, 696, 697, 698, 699, 700, 701, 702, 703, 704, 705, 706, 707, 708, 709, 710, 711, 712, 713, 714, 715, 716, 717, 718, 719, 720, 721, 722, 723, 724, 725, 726, 727, 728, 729, 730, 731, 732, 733, 734, 735, 736, 737, 738, 739, 740, 741, 742, 743, 744, 745, 746, 747, 748, 749, 750, 751, 752, 753, 754, 755, 756, 757, 758, 759, 760, 761, 762, 763, 764, 765, 766, 767, 768, 769, 770, 771, 772, 773, 774, 775, 776, 777, 778, 779, 780, 781, 782, 783

[illegible]