

No. F.6-1274/FC/For-2020/1292-95  
GOVERNMENT OF TRIPURA  
OFFICE OF THE PRINCIPAL CHIEF CONSERVATOR OF FORESTS  
TRIPURA : AGARTALA

Dated 23 / 12 / 2020

To  
The Deputy Director General Forests (Central),  
Ministry of Environment Forests & Climate Change  
North Eastern Regional Office  
Law-U-Sib, Lumbatngen  
Near M.T.C. Workshop  
Shillong 793021

Sub:- Proposal for diversion of 20.00 ha forest land for resettlement of BRU migrants at location Kaskaupara of Mouja-Damcherra in favour of SDM Panisagar under North District.

Ref:- Letter No. F. No. 3-TR C 083/2020-SHI/2545-46 dated 20-11-2020.

Sir,

With reference to the letter cited on the subject mentioned above kindly find enclosed herewith the following information for your consideration;

1. The current status of mutation of the non forest land proposed for compensatory afforestation land is enclosed as Annexure-A.
2. The colour scanned Sol top sheet is enclosed as Annexure-B.
3. The GPS coordinates of the CA area is enclosed as Annexure-C.
4. The GPS coordinates of the proposed area is enclosed as Annexure-D.
5. The scientific names / local names of trees mentioned in "Other" category is enclosed as Annexure-E.
6. The Dist. F.O, has furnished the reply in this is enclosed as Annexure-F.
7. The Chief Secretary Certificate on non-availability of non-forest land is enclosed Annexure-G.
8. The Recommendation of the State Govt is enclosed Annexure-H.
9. The Conservator of Forests (T) has furnished the reply in this is enclosed as Annexure-I.

In view of the above, I would request you to kindly convey approval of the Ministry for diversion of the said forest land

Enclo:- As stated

Yours faithfully,

  
V. G. Jeyaraj  
Chief Conservator of Forests  
& Nodal Officer, FCA.

Copy to:-

1. The Secretary, Revenue Department, Govt. of Tripura for information.
2. The District Magistrate & Collector, North for information.
3. The District Forest Officer, North for information.

  
Chief Conservator of Forests  
& Nodal Officer, FCA.

GOVERNMENT OF TRIPURA  
OFFICE OF THE SUB-DIVISIONAL MAGISTRATE  
PANISAGAR :: NORTH TRIPURA

No.F.21(27)/SDM/PNS/RELIEF/Resettlement/2020/4255-56

Date:30/11/2020

To  
The Asst. Conservator of Forests (FCA)  
Office of The PCCF  
Agartala, Tripura

Sub: Proposal for diversion of 20.00 Ha. of forest land for resettlement of Bru migrants at kaskaupara under Panisagar Sub-Division, North Tripura District.

Madam,


With reference to your letter vide No.F.6-1275/FC/For-2020/36070-073 dated: 25/11/2020 and subsequent instruction vide No.F.7(2-30)/DM(N)/REV/2020/792-93 date 26/11/2020, issued by the District Magistrate and Collector, North Tripura, Dharmanagr, I am hereby furnishing the following replies as asked for:

<b>1. The current status of mutation of the non-forest land proposed for compensatory afforestation land.</b>
The process of mutation of the non-forest land proposed for compensatory afforestation will be started as soon as the current proposal for diversion of 20.00 Ha forest land at kaskaupara is granted by the authority.
<b>2. The GPS co-ordinates of the proposed area.</b>
The selected area for Bru settlement at Kaskaupara under Panisagar Sub-Division is an irregular polygon. The GPS co-ordinates of the vertices for the proposed area is enclosed in <b>Annexure-I</b>
<b>3. The Chief Secretary certificate on non-availability of non-forest land for the proposed compensatory afforestation in the prescribed format.</b>
The Chief Secretary certificate of non-availability of non-forest land was not sought for as non-forest land for compensatory afforestation was available at the time of submitting proposal for diversion of 20 Ha forest land at Kaskaupara. A certificate of transfer of CA land was endorsed vide letter No.F.21(27)/SDM/PNS/RELIEF/Resettlement/2020/3555 dated: 06/10/2020 Ha. for transferring and recording a 20 Ha. non-forest land bearing CS Plot 364(P), Khatian 1/1 and CS Plot 381(P), Khatian 1/18; Mouja: Rahumcherra in favour of the State Forest Department for creation of compensatory afforestation immediately on receipt of Stage-I approval for diversion of 20 Ha forest land for settlement of Bru Migrants at Kaskaupara under FC Act. (Copies of relevant documents are attached herewith)

This is for favour of your kind information and doing the needful please.

Enclosed: As stated

Yours faithfully

  
Sub-Divisional Magistrate  
Panisagar, North Tripura

Copy to:

1 The District Magistrate and Collector North Tripura Dharmanagar for kind information.



Annexure-B

TOPO MAP SHOWING THE 15.20 HA. FOREST LAND FOR CA PLANTATION  
AT MOUJA- CHANDIPUR UNDER KANCHANPUR SUB-DIVISION .

TOPO SHEET NO.83D/4(P)

LEGEND :


1. PROPOSED CA — 

1933.


Scale 1 inch to a Mile  
ONE INCH or 1 : 63,360  
Furlongs 6 4 2 0 1 2 3 Miles  
Yards 1000 500 0 1000 2000 3000 4000 5000 6000 yards


92° 0' E. of GREENWICH.

Prepared by-

  
02-10-2020  
(Tapas Kumar Acharya)  
Jr. Surveyor  
O/o the DCF WP-I

Checked by-

  
02/10/2020  
(Rakshit Rn. Deb)  
Jr. Surveyor  
O/o the DCF WP-II

  
(H. Vignes)  
District Forest Officer  
North Tripura, Dharmanagar



Government of Tripura  
Office of the District Forest Officer  
North Tripura, Dharmanagar

Dated 14/12/2020

To,  
The Assistant Conservator of Forests (FCA)  
O/o the PCCF, Tripura

Subject: - Proposal for diversion of 20.00 ha of forest land for resettlement of Bru-Migrants at location Kaskaupara of Mouja Damcherra under DFO, North – regarding.

Reference:- Your letter No.F.6-1275/FC/For-2020/38,876 dated 09/12/2020

Sir,

With respect to the above mentioned subject & reference, I am submitting here with the information at **Sl. No. ii,iii, v & vi** in connection with diversion of 20.00 ha of forest land for resettlement of Bru-Migrants at location Kaskaupara of Mouja Damcherra under DFO, North. The details are given below.

ii. The Topo sheet has been re-submitted for 15.20 ha since the one submitted earlier was reported as not legible in **annexure-1**

iii. Five GPS coordinates of the CA land (area) has been submitted for your kind consideration.

Sl No.	Degraded Forest Land 15.2 Ha- GPS locations
1	24.035299°92.130190°
2	24.033576°92.130955°
3	24.031139°92.129284°
4	24.032476°92.126501°
5	24.035770°92.130827°

v. The detailed report of the various trees name along with scientific names have also been submitted for your kind information in **annexure-2** as reported by SDFO, Dharmanagar

vi. Letter certifying that the 15 ha degraded forest afforestation is as prescribed by Working Plan, quoting para No is also attached in **annexure-3**

This is for favour of your kind information and doing the needful.

Yours faithfully.

Enclo: As stated above

[H. Vignesh, IFS]

District Forest Officer  
North District, Dharmanagar

Copy to :-


1. The SDFO, Dharmanagar for information.

District Forest Officer  
North District, Dharmanagar



GPS co-ordinates of the proposed area for Bru settlement at Kaskaupara, Panisagar

Points (vertices)	latitude	longitude	Points (vertices)	latitude	longitude
1	24.22429	92.28374	40	24.22731	92.28909
2	24.22424	92.28385	41	24.22737	92.28903
3	24.22401	92.28423	42	24.22722	92.28879
4	24.22368	92.28423	43	24.22740	92.28847
5	24.22354	92.28432	44	24.22744	92.28788
6	24.22345	92.28447	45	24.22657	92.28782
7	24.22340	92.28458	46	24.22604	92.28753
8	24.22336	92.28484	47	24.22364	92.28554
9	24.22338	92.28499	48	24.22352	92.28509
10	24.22339	92.28507	49	24.22344	92.28505
11	24.22294	92.28528	50	24.22341	92.28483
12	24.22240	92.28556	51	24.22345	92.28460
13	24.22177	92.28576	52	24.22350	92.28449
14	24.22099	92.28552	53	24.22359	92.28436
15	24.22078	92.28551	54	24.22370	92.28428
16	24.22061	92.28549	55	24.22406	92.28428
17	24.22024	92.28546	56	24.22430	92.28388
18	24.22036	92.28600	57	24.22436	92.28376
19	24.21952	92.28652	58	24.22429	92.28374
20	24.21968	92.28699			
21	24.22046	92.28645			
22	24.22049	92.28663			
23	24.22043	92.28750			
24	24.22115	92.28754			
25	24.22139	92.28800			
26	24.22172	92.28810			
27	24.22388	92.28913			
28	24.22431	92.28907			
29	24.22473	92.28895			
30	24.22518	92.28906			
31	24.22559	92.28912			
32	24.22593	92.28921			
33	24.22622	92.28946			
34	24.22655	92.28971			
35	24.22673	92.28963			
36	24.22685	92.28955			
37	24.22698	92.28950			
38	24.22702	92.28946			
39	24.22721	92.28921			

  
 30/11/2020




## Tree enumeration list of Kaskau Camp

Sl. no	Local Name	Scientific Name	Girth	Height	Remarks
1	Amm	Mangifera indica	104	300	2 B
2	Kathal	Arthocarpus heterophyllus	126	300	2B
3	Amm	Mangifera indica	58	100	2B
4	Amm	Mangifera indica	60	500	
5	Tetul	Tamarindus indica	200	150	3 B
6	Amm	Mangifera indica	112	1000	
7	Tetul	Tamarindus indica	110	150	3B
8	Kathal	Arthocarpus heterophyllus	130	150	4B
9	Kathal	Arthocarpus heterophyllus	105	200	2B
10	Amm	Mangifera indica	60	800	
11	Kathal	Arthocarpus heterophyllus	200	150	3B
12	Simul	Bombax ceiba	80	1000	
13	Amm	Mangifera indica	100	900	
14	Amm	Mangifera indica	92	300	2B
15	Amm	Mangifera indica	90	700	
16	Manda	Trewia nudiflora	90	1000	
17	Manda	Trewia nudiflora	60	800	
18	Manda	Trewia nudiflora	70	1000	
19	Harish	Albizia stipulate	50	500	
20	Bell	Aegle marmelos	70	900	
21	Kathal	Mangifera indica	116	1000	
22	Tetul	Tamarindus indica	67	400	2B
23	Ordinary	Berenga	78	200	
24	Neur	Bursera serrata	55	1000	
25	Ordinary	Berenga	170	200	2B
26	Kathal	Arthocarpus heterophyllus	75	300	2B
27	Ordinary	Berenga	90	150	2B
28	Chamul	Arthocarpus chaplasi	150	300	2B
29	Simul	Bombax ceiba	85	1000	
30	Banmala	Callicarpa arborea	95	700	2B
31	Banmala	Callicarpa arborea	70	100	2B
32	Karai	Albizia procera	60	500	2B
33	Mandar	Erythrina suberosa	80	700	
34	Nim	Azadirachta indica	160	400	2B
35	Rata	Cedrela roona	92	400	2B
36	Rata	Cedrela roona	94	500	2B
37	Nim	Azadirachta indica	117	200	2B
38	Amra	Spondious pinnata	110	1000	
39	Rata	Cedrela roona	130	1000	
40	Tetul	Tamarindus indica	210	500	3B
41	Tetul	Tamarindus indica	215	700	3B

04/12/2020  
 Range Officer  
 R.O. Darncher Range Office  
 North Tripura.



42	Manda	Trewia nudiflora	90	800	
43	Kathal	Arthocarpus heterophyllus	200	170	2b
44	Rata	Cedrela roona	67	700	
45	Kathal	Arthocarpus heterophyllus	208	1000	
46	Kathal	Arthocarpus heterophyllus	209	1000	
47	Kathal	Arthocarpus heterophyllus	230	700	
48	Kaimala	Anthocephalus indicus	85	500	
49	Kaimala	Anthocephalus indicus	67	500	
50	Kaimala	Anthocephalus indicus	67	600	
51	Amm	Mangifera indica	100	1200	
52	Kathal	Arthocarpus heterophyllus	117	800	
53	Kathal	Arthocarpus heterophyllus	124	600	2b
54	Kathal	Arthocarpus heterophyllus	89	400	2b
55	Amm	Mangifera indica	150	300	2b
56	Kaimala	Anthocephalus indicus	170	500	2b
57	Amra	Spondious pinnata	60	800	
58	Manda	Trewia nudiflora	108	1000	
59	Manda	Trewia nudiflora	112	1000	
60	Manda	Trewia nudiflora	112	1100	
61	Ordinary	Berenga	85	800	
62	Jam	Syzium cumini	70	300	2b
63	Ordinary	Berenga	115	1000	
64	Tetul	Tamarindus indica	87	900	
65	Chamul	Arthocarpus chaplasi	96	1000	
66	Kathal	Arthocarpus heterophyllus	140	300	2b
67	Jam	Syzium cumini	95	300	2b
68	Kathal	Arthocarpus heterophyllus	105	800	
69	Kathal	Arthocarpus heterophyllus	150	400	2b
70	Tetul	Tamarindus indica	66	800	
71	Tetul	Tamarindus indica	115	300	2b
72	Kathal	Arthocarpus heterophyllus	120	250	2b
73	Manda	Trewia nudiflora	127	600	2b
74	Kaimala	Anthocephalus indicus	102	1000	
75	Manda	Trewia nudiflora	80	900	
76	Manda	Trewia nudiflora	105	500	2b
77	Ordinary	Berenga	116	500	2b
78	Nim	Azadirachta indica	105	200	2b
79	Longchak	Perkia roxburghii	135	1000	
80	Amra	Spondious pinnata	65	800	
81	Amm	Mangifera indica	90	300	2b
82	Jam	Syzium cumini	120	300	2b
83	Amm	Mangifera indica	120	150	2b
84	Udal	Sterculia villosa	120	800	2b
85	Ordinary	Berenga	90	1000	

  
 24/12/2020  
 R.O. Damcherry  
 Range Officer  
 Range Office  
 North Tripura.



86	Ordinary	Berenga	100	150	2b
87	Udal	Sterculia villosa	105	900	
88	Tetul	Tamarindus indica	120	150	2b
89	Kaimala	Anthocephalus indicus	67	800	
90	Udal	Sterculia villosa	60	700	
91	Kaimala	Anthocephalus indicus	70	700	
92	Amm	Mangifera indica	135	150	2b
93	Udal	Sterculia villosa	70	800	
94	Nim	Azadirachta indica	84	700	
95	Tetul	Tamarindus indica	120	150	2b
96	Tetul	Tamarindus indica	130	300	2b
97	Amm	Mangifera indica	64	700	
98	Tetul	Tamarindus indica	80	200	2b
99	Ordinary	Berenga	90	800	
100	Nim	Azadirachta indica	110	900	
101	Jam	Syzium cumini	126	900	
102	Kathal	Arthocarpus heterophyllus	118	1000	
103	Jam	Syzium cumini	70	700	
104	Nim	Azadirachta indica	62	700	
105	Nim	Azadirachta indica	100	900	
106	Nim	Azadirachta indica	148	150	2b
107	Ordinary	Berenga	96	1000	
108	Jam	Syzium cumini	108	200	1b
109	Jam	Syzium cumini	90	600	2b
110	Amm	Mangifera indica	80	700	
111	Jam	Syzium cumini	115	600	2b
112	Manda	Trewia nudiflora	110	300	2b
113	Longchak	Perkia roxburghi	95	800	
114	Amm	Mangifera indica	100	150	2b
115	Manda	Trewia nudiflora	110	500	
116	Jam	Syzium cumini	120	500	2b
117	Jam	Syzium cumini	120	200	2b
118	Nim	Azadirachta indica	100	1000	
119	Nim	Azadirachta indica	100	700	
120	Ordinary	Berenga	90	500	
121	Udal	Sterculia villosa	90	800	
122	Kathal	Arthocarpus heterophyllus	90	900	
123	Nim	Azadirachta indica	80	700	
124	Nim	Azadirachta indica	60	700	
125	Gamai	Gmelina indica	150	500	2b
126	Karai	Albizia procera	100	1000	
127	Nim	Azadirachta indica	70	600	
128	Nim	Azadirachta indica	75	600	
129	Nim	Azadirachta indica	120	300	3b

04/12/2020  
R.D. Damscherr

Range Office  
North Tripur



130	Kuma	Cateya arogorea	90	700	
131	Chamul	Arthocarpus chaplasi	150	150	2b
132	Kathal	Arthocarpus heterophyllus	120	800	
133	Simul	Bombax ceiba	90	900	
134	Kuma	Cateya arogorea	90	800	
135	Amlaki	Emblica officinalis	70	800	
136	Kaimala	Anthocephalus indicus	100	1000	
137	Kaimala	Anthocephalus indicus	100	400	1b


*[Signature]*  
04/12/2020  
R.O. Damcherra

Range Officer  
Range Office  
North Tripura.



## Species wise local/Scientific names and girth wise enumeration of trees:-

Sl. no.	Local name	Scientific name	(0-30)cm.	(31-60)cm.	(61-90)cm.	(91-120)cm.	(121-150)cm.	(>150)cm.
1	Amlaki	Emblica officinalis	0	0	1	0	0	0
2	Amm	Mangifera indica	0	3	4	7	2	0
3	Amra	Spondios pinnata	0	1	1	1	0	0
4	Banmala	Callicarpa arborea	0	0	1	1	0	0
5	Beranga		0	0	6	4	0	1
6	Bell	Aegle marmelos	0	0	1	0	0	0
7	Chamul	Arthocarpous chaplasa	0	0	0	1	2	0
8	Gamai	Gmelina arborea	0	0	0	0	1	0
9	Harish	Albizia stipulate	0	1	0	0	0	0
10	Jam	Syzium cummini	0	0	3	6	1	0
11	Kaimala	Anthocephalus indicus	0	0	5	3	0	1
12	Karoi	Albizia procera	0	1	0	1	0	0
13	Kathal	Arthocarpous heterophyllus	0	0	3	7	5	5
14	Kuma	Cateya arogorea	0	0	2	0	0	0
15	Longchak	Perkia roxburghi	0	0	0	1	1	0
16	Manda	Trewia nudiflora	0	1	4	6	1	0
17	Mandar	Erythrina suberosa	0	0	1	0	0	0
18	Neur	Bursera serrata	0	1	0	0	0	0
19	Nim	Azadirachta indica	0	1	5	7	1	1
20	Rata	Cedrela roona	0	0	1	2	1	0
21	Simul	Bombex ceiba	0	0	3	0	0	0
22	Tetul	Tamarindus indica	0	0	4	4	1	3
23	Udal	Sterculia villosa	0	1	2	2	0	0


  
 04/12/2020  
 R.O. Damcherra  
 Range Officer  
 Range Office  
 North Tripura.



Government of Tripura  
Office of the District Forest Officer  
North Tripura, Dharmanagar

**Certificate of 15 ha land as per Working Plan**

This is to certify that the 15.2 ha land (Chandipur Mouja) under Kanchanpur Range, Kanchanpur Sub-Division under North Tripura. Identified for CA plantation Project against diversion of 20.00 ha forest land for resettlement of Bru-Migrants under Kaskaupara of Mouja Damcherra is a part of the NTFP (Non-Timber Forest Produces) overlapping Working Circle of the Second Working Plan for Kanchanpur Forest Division North Tripura for the period 2012-13 to 2021-22 vide approval File No.12-81/99/RONE-TR(KANCHANPUR) 2743 dated 26/11/2012. Further the area forms the part of the planting series as mentioned in para 5.7 under Balanalcherra Working series. Further the species selection shall be as per para 5.14 and 5.17 of the Working Plan

  
[H. Vignesh, IFS]  
District Forest Officer  
North Tripura, Dharmanagar

(H. Vignesh, IFS)  
District Forest Officer  
North Tripura, Dharmanagar



GOVERNMENT OF TRIPURA  
OFFICE OF THE SUB-DIVISIONAL MAGISTRATE  
PANISAGAR :: NORTH TRIPURA

No.F.21(27)/SDM/PNS/RELIEF/Resettlement/2020/4255-56

Date:30/11/2020

To  
The Asst. Conservator of Forests (FCA)  
Office of The PCCF  
Agartala, Tripura

Sub: Proposal for diversion of 20.00 Ha. of forest land for resettlement of Bru migrants at kaskaupara under Panisagar Sub-Division, North Tripura District.

Madam,


With reference to your letter vide No.F.6-1275/FC/For-2020/36070-073 dated: 25/11/2020 and subsequent instruction vide No.F.7(2-30)/DM(N)/REV/2020/792-93 date 26/11/2020, issued by the District Magistrate and Collector, North Tripura, Dharmanagr, I am hereby furnishing the following replies as asked for:

<b>1. The current status of mutation of the non-forest land proposed for compensatory afforestation land.</b>
The process of mutation of the non-forest land proposed for compensatory afforestation will be started as soon as the current proposal for diversion of 20.00 Ha forest land at kaskaupara is granted by the authority.
<b>2. The GPS co-ordinates of the proposed area.</b>
The selected area for Bru settlement at Kaskaupara under Panisagar Sub-Division is an irregular polygon. The GPS co-ordinates of the vertices for the proposed area is enclosed in <b>Annexure-I</b>
<b>3. The Chief Secretary certificate on non-availability of non-forest land for the proposed compensatory afforestation in the prescribed format.</b>
The Chief Secretary certificate of non-availability of non-forest land was not sought for as non-forest land for compensatory afforestation was available at the time of submitting proposal for diversion of 20 Ha forest land at Kaskaupara. A certificate of transfer of CA land was endorsed vide letter No.F.21(27)/SDM/PNS/RELIEF/Resettlement/2020/3555 dated: 06/10/2020 Ha. for transferring and recording a 20 Ha. non-forest land bearing CS Plot 364(P), Khatian 1/1 and CS Plot 381(P), Khatian 1/18; Mouja: Rahumcherra in favour of the State Forest Department for creation of compensatory afforestation immediately on receipt of Stage-I approval for diversion of 20 Ha forest land for settlement of Bru Migrants at Kaskaupara under FC Act. (Copies of relevant documents are attached herewith)

This is for favour of your kind information and doing the needful please.

Enclosed: As stated

Yours faithfully

  
Sub-Divisional Magistrate  
Panisagar, North Tripura

Copy to:

1 The District Magistrate and Collector North Tripura Dharmanagar for kind information.



GOVERNMENT OF TRIPURA  
OFFICE OF THE SUB-DIVISIONAL MAGISTRATE  
PANISAGAR: NORTH TRIPURA

No.F21(27)/SDM/PNS/RELIEF/Resettlement/2020/ 3555

Date: 6 /10/2020

CERTIFICATE FOR TRANSFER OF CA LAND

Certified that the land identified CS Plot, 364(P), Khatian 1/1; CS Plot 381(P), Khatian 1/18; Mouja- Rahumcherra; Area- 20 Ha. shall be transferred and recorded in favour the State Forest Department for creation of compensatory afforestation immediately on receipt of Stage-1 approval for diversion of 20 Ha forest land for settlement of Bru Migrants at Kaskaupara under FC Act.

  
( Lalnunnnemi Darlong)  
Sub-Divisional Magistrate  
Panisagar: North Tripura  
Sub-Divisional Magistrate  
Panisagar, North Tripura.

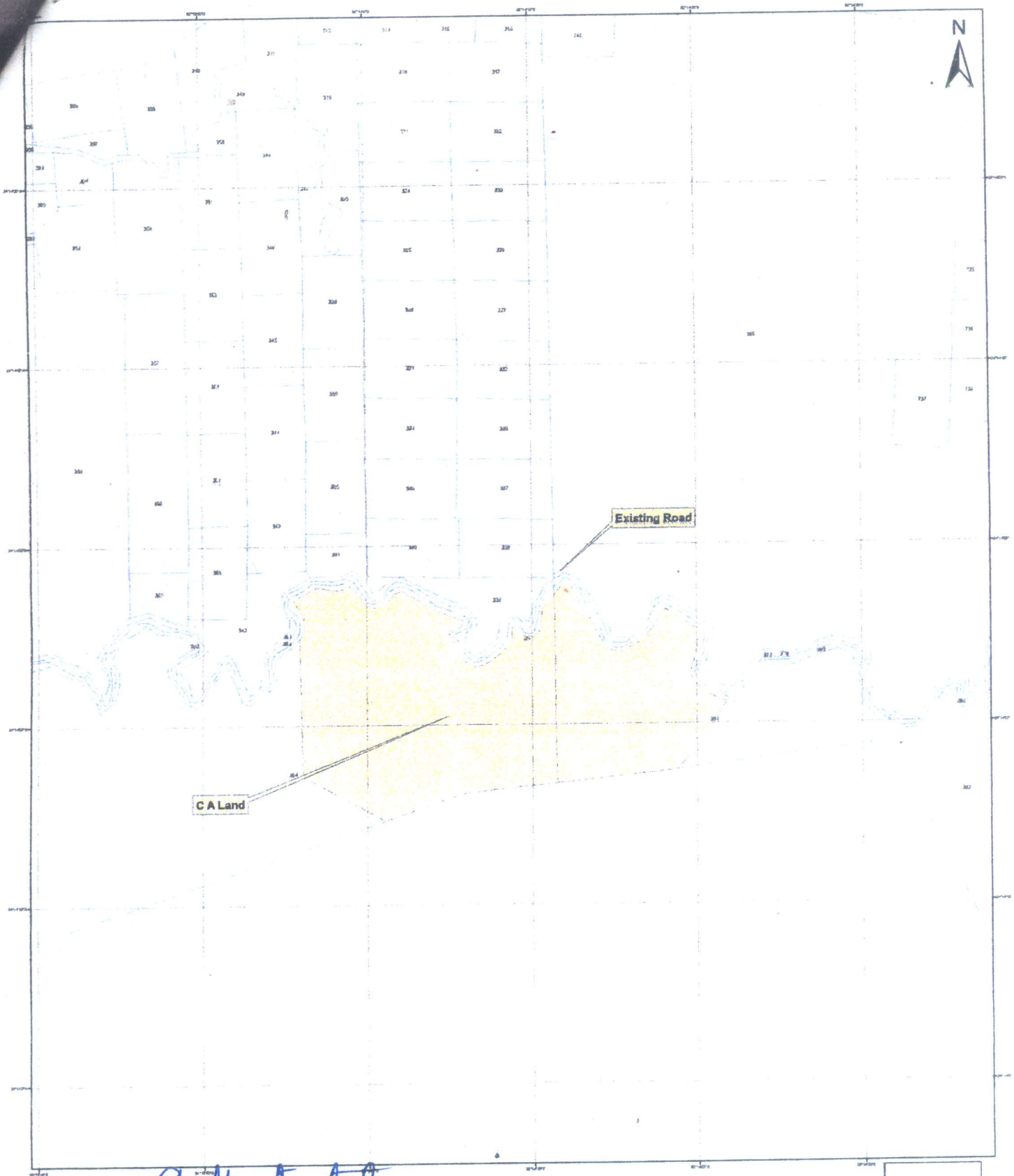


**Legend**

CA\_PNS



# GEO-REFERENCED MAP OF C A LAND AT RAHUMCHHARA MOUJA



*Authenticated*  
*[Signature]*

00.0375 0.075 0.15 0.225 0.3 Miles

Legend  
CA\_PIS  
Rahumchhara



**ত্রিপুরা সরকার**  
**ত্রিপুরা ভূমি রাজস্ব ফর্ম - ৭**  
**(বিধি নিয়ম ৫৩(১) ধারা দ্রষ্টব্য)**

**FOR GOVT. USE**

মোজা: বাহুমুন্ডা	খতিয়ান নং: ১/১৮	মহকুমা: পানিসাগর
তহশীল: দামহাড়া	রেভিনিউ সার্কেল: দামহাড়া	তোজিন:

**উপরিস্থ স্বত্বের বিবরণ**

খতিয়ান নং (১)	বিবরণ ও দখলকার (বিস্তারিত) (২)	পরস্পর অংশ (৩)	রাজস্ব (৪)	যে তারিখ হইতে ধার্য খাজনা আমলে আসিবে (৫)
-	ত্রিপুরা সরকার	১০০,০০০	০.০০	

Reference No.:

**অগ্র স্বত্ব**

স্বত্বের বিবরণ ও দখলকার (বিস্তারিত) (৬)	অংশ (৭)	স্বত্বের প্রণী ও বিবরণ (৮)	স্বত্বের বিশেষ নিয়ম ও অনুশঙ্গ (৯)	অধীনস্থ স্বত্ব, অধীনস্থ স্বত্বের পৃথক খতিয়ানের নম্বর (১০)
১ ত্রিপুরা সরকার	১০০,০০০			

১০০,০০০

*Authenticated.*

*Thi*  
Sub-Divisional Magistrate



Printed On: 09-Oct-2020

Compared By  
Subrata Kr. Das

Authenticated By  
Sri Gopal Ch. Dhar(KGO)




**ত্রিপুরা সরকার**  
**ত্রিপুরা ভূমি রাজস্ব ফর্ম - ৭**  
**(বিধি নিয়ম ৫৩(১) ধারা দ্রষ্টব্য)**

**FOR GOVT. USE**

মোজা: বাহুমুন্ডা	খতিয়ান নং: ১/১৮	মহকুমা: নানিগাঘাট
তহশীল: দামছাড়া	বেডিনিউ সার্কল: দামছাড়া	ভোজিন: -

**অত্র স্বত্বের আপন দখলীয় জমি**

দাগ নম্বর		উত্তর সীমানা		জমির প্রণী	মন্তব্য	অত্র স্বত্বের বসদীয় পরিমাণ				
সাবেক (১১)	হাল (১২)	দাগ নম্বর (১৩)	দখলকার (১৪)			(১৫)	(১৬)	একর (১৭)	শতক (১৮)	হেক্টর (১৯)
৪৯অং	৩৭৬	৩৭৫	নিজ	ঢিলা	২৯০ ঞং গত	২	০০	০	৮০৯	
৪৯অং	৩৭৮	-	-	নয়নজুলী ( ঢিলা )		৭	৫০	৩	০৩৫	
৫১অং	৩৮০	-	-	নয়নজুলী ( ঢিলা )		২	০৫	০	৮৩০	
৫১অং	৩৮১	৩৮০	নিজ	ঢিলা		১৬	০৬	৬	৪৯৯	
৫২অং	৩৮২	-	-	নয়নজুলী ( ঢিলা )		৬	৯০	২	৭৯২	
৫২অং	৩৮৩	৩৮২	নিজ	ঢিলা		৫১	৫৯	২০	৮৭৮	
মোট দাগ: ৬						আপন দখলীয় জমির মোট	৮৬	১০	৩৪	৮৪৩
						জের	০	০০	০	০০০
						অধীনস্থ স্বত্বের মোট	০	০০	০	০০০
						সর্বমোট				

*Authenticated*  
  
 Subrata Kr. Das





**ত্রিপুরা সরকার**  
**ত্রিপুরা ভূমি রাজস্ব ফর্ম - ৭**  
**(বিধি নিয়ম ৫৩(১) ধারা দ্রষ্টব্য)**

**FOR GOVT. USE**

সীল: দায়দা

খতিয়ান নং: ১/১

সংকল্প: দায়দা

উপস্থাপন: দায়দা

রেজিস্ট্রার মার্ক: দায়দা

জোড়ন:

**উপরিস্থ স্বত্বের বিবরণ**

খতিয়ান নং (১)	বিবরণ ও দখলকার (বিস্তারিত) (২)	পরস্পর অংশ (৩)	রাজস্ব (৪)	যে তারিখ হইতে ধার্য খাজনা আমলে আসিবে (৫)
-		০	০.০০	

Reference No.:

**অত্র স্বত্ব**

স্বত্বের বিবরণ ও দখলকার (বিস্তারিত) (৬)	অংশ (৭)	স্বত্বের শ্রেণী ও বিবরণ (৮)	স্বত্বের বিশেষ নিয়ম ও অনুবঙ্গ (৯)	অধীনস্থ স্বত্ব, অধীনস্থ স্বত্বের মুখক খতিয়ানের নম্বর (১০)
মালিক ১ ত্রিপুরা সরকার	১০০,০০০ ১০০,০০০	মালিক		

*Authenticated*  
*Sub-Inspector*



Printed On: 09-Oct-2020

Compared By  
Subrata Kr. Das

Authenticated By  
Sri Gopal Ch. Dhar(KGO)



**ত্রিপুরা সরকার**  
ত্রিপুরা ভূমি রাজস্ব ফর্ম - ৭  
(বিধি নিয়ম ৫৩(১) ধারা দ্রষ্টব্য)

**FOR GOVT. USE**

গ্রাম: রাহুমছড়া	খতিয়ান নং: ১/৬	মহকুমা: মানিষাধার
তহশীল: দামছড়া	জেভিনিউ সার্কল: দামছড়া	জিলা: -

অত্র স্বত্বের আপন দখলীয় জমি

দাগ নম্বর		উত্তর সীমানা		জমির প্রণী	মন্তব্য	অত্র স্বত্বের বসদীয় পরিমাণ			
সাবেক (১১)	হাল (১২)	দাগ নম্বর (১৩)	দখলকার (১৪)			একর (১৭)	শতক (১৮)	হেক্টর (১৯)	আর (২০)
৩,২৫,২৮,৫,২৪,২ ৩,২০,২৯ অং ৪১	১০৭ ২১৮	-	-	পথ ছড়া	সাধারণের ব্যবহার্য প্রঃ জুরী ছড়া সাধারণের ব্যবহার্য	০ ২	২৮ ০৩	০ ৩	১১৩ ৬৫৪
৪২	২৪০	-	ছড়া	চারা ( টিলা )	প্রঃ রাহুমছড়া সাধারণের ব্যবহার্য	০	২৮	০	১১৩
৪৩ অং	২৬৯	২২৪	নিজ	টিলা	২০৮,২০৯ নং অং গত	৫৪	৬৩	২২	১০৮
৪৮ অং	৩৬৪	৩৬৩	নিজ	টিলা		১২০	১৫	৪৮	৬২৩
১ অং	৪	মৌজা	ইন্দুরাইল	টিলা		৮	৬৫	৩	৫০১
৩৮,৩৯ অং	৬৪	-	-	ছড়া	প্রঃ রাহুমছড়া সাধারণের ব্যবহার্য	৭	৫৩	৩	০৪৭
মোট দাগ: ৭						আপন দখলীয় জমির মোট			
						২০০	৫৫	৮১	১৫৯
						জের			
						৫৮৮	২৫	২৩৮	০৫২
						অধীনস্থ স্বত্বের মোট			
						০	০০	০	০০০
						সর্বমোট			
						৭৮৮	৮০	৩১৯	২১১

Authenticated  
Shri. Gopal Ch. Dhar





**PART- V**


**(To be filled in by the Secretary in charge of Forest Department or by any other authorised officer of the State Government not below the rank of an Under Secretary)**

14. Recommendation of the State Government:

(Adverse comments made by any officer or authority in Part-B or Part-C or Part-D above should be specifically commented upon)

The proposal is recommended for diversion of 20.00 ha forest land for settlement of Bru migrants at location Kaskaupara of mouja-Damcherra in favour of SDM Panisagar. The District Forest Officer, North recommended the proposal with the following conditions:-

1. The damage to the forest during construction activities should be minimum and also without effecting the adjacent patches of plantation/ forests.
2. Parts of the area proposed for diversion are prone to soil erosion if needed the user agency should bear the expenditure incurred for soil stabilization measures and also to avoid the soil erosion and landslides during construction.
3. An interpretation centre may be set up in Dharmanagar sub division for an amount of **Rs. 50.00 lakhs** for the conservations of the various snakes and other reptiles for the creation of awareness among the people which may be placed by the user agency for the purpose.
4. There needs proper fencing of the proposed diversion with chain link fencing, the tentative estimate towards the chain link fencing would be **Rs. 36.24 lakhs** which may be placed by the user agency.
5. Only the requirement number of trees that needs to be felled during the implementation of the project.

  
(Harshakumar C)  
Joint Secretary

to the Government of Tripura

Date:-----

Joint Secretary,  
Forest Department,  
Government of Tripura.



To

The Asst . Conservator of Forests(T)

Office of the PCCF&HoFF (T)

Subject :- Submission of site inspection report of CA Land

Ref:-No. F. 1275/FC/For-2020/36801 dt. 30.11.2020

Madam,

Yesterday on 17.12.2020 to 18.12.2020 I have visited the Proposal for CA site under North District at Damcherra over 20 ha at mouja Rahumcherra, Block Damcherra CS Plot No 361/(P), Kh. No1/18 and status of area non- forest or Revenue land against proposal . During my visit I was accompanied with Sh Vignesh,V,IFS DFO,North Sh. Suman Das, SDFO Kanchanpur Md. Nuraj Jaman Islam, DCM, Panisagar, Mr. Mangal Chakma TK, Panisagar Sh. Pranajit Dey, TFS, SDFO, Dharmanagar,Sh Maninmoy Sharma, FR, RO Damcherra and other forest staffs.

Available species in the proposed site area is Teak (*Tectona Grandis*), and a few bamboo bushes. 1) The proposed site is not part of any important land escape. ii) It does not affect any adverse impact of existing Bio-diversity, iii) the type of forest is Moist mixed deciduous forests 1/3/3C/C3, and density is around 0.6

In the proposed site hardly 200-300 seedlings /ha can be planted as ANR with suitable species like bamboo. If we consider the good teak patches will be safe and nobody will touch. Only fencing will require.

Another CA site was proposed in the Chanipur mouja of Kanchanpur where 15 ha degraded Forest land has been proposed and the details are Mouja Chandipur, Sub-Division Kanchanpur,CS.Plot.No.11,12,13,14,15,16,17,18, 101,102,103,104&105.

Kh No. 2/2, 2/3, 2/11 in this area is muli bamboo (*Melocanna bambusoides*) patches and bushes no other timber species is available. It may consider as degraded forest area and AR Plantation can be taken up.

1) The proposed site is also not part of any important land escape. ii) It does not affect any adverse impact of existing Bio-diversity, iii) the type of forest is Moist Mixed deciduous forests – Dry bamboo brakes-1/3/3C/E 1/2S1, and density is around 0.2

This is for your kind information and doing the needful please.

Enclo:- photo graphs


Yours faithfully

  
(Sushil Debbarma, IFS)

Conservator of Forest (TC)


(Sushil Debbarma, IFS)  
Conservator of Forests,  
Govt. of Tripura.





Latitude: 24.239256  
Longitude: 92.238687  
Elevation: 173.01m  
Accuracy: 2.0m  
Time: 2020-12-17 16:15:57





Latitude: 24.239243  
Longitude: 92.238718  
Elevation: 173.01m  
Accuracy: 1.5m  
Time: 2020-12-17 16:15:44





Latitude: 24.239243  
Longitude: 92.238718  
Elevation: 173.01m  
Accuracy: 2.5m  
Time: 2020-12-17 16:15:35





Latitude: 24.239246  
Longitude: 92.238779  
Elevation: 172.01m  
Accuracy: 2.0m  
Time: 2020-12-17 16:14:56





Latitude: 24.239274  
Longitude: 92.238792  
Elevation: 170.01m  
Accuracy: 2.0m  
Time: 2020-12-17 16:14:47





Latitude: 24.223692  
Longitude: 92.284374  
Elevation: 96.88m  
Accuracy: 2.0m  
Time: 2020-12-17 15:08:35





Latitude: 24.240204  
Longitude: 92.23558  
Elevation: 160.01m  
Accuracy: 10.0m  
Time: 2020-12-17 14:40:24