

No/ 308

H.P.Forest Department.

Dated Lahaul, the / 29-04-2023

From:-DCF Lahaul.

To:-C.F.Kullu.

Subject: -

Construction of Govt. Polytechnic Lahaul & Spiti at Udaipur,
Distt. Lahaul Spiti, Camp at Sundernagar, Distt Mandi (HP).

Sir,

Kindly refer to Nodal officer-cum-APCCF (FCA) O/o Pr.
CCF Shimla office letter No.Ft. 48-5206/2020 dated 31/03/2023 on the subject cited above.

2

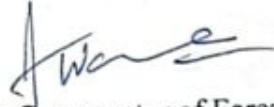
As per required the User Agency attended the shortcomings

in the above diversion case is furnished as under:-

S.N	Observation	Reply
1	From the perusal of KML file it reveals that proposed area is overlapping over already constructed structures, which need to be rectified. Further, alternative sites as explored alongwith villages to be benefitted be marked in KML file.	Revised KML has been uploaded on the PARIVESH Portal. <u>ANNEXURE IV</u>
2	The components as mentioned in layout plan area not as per the component wise breakup, further measurement of each component be given.	Revised Layout Plan has been uploaded on the PARIVESH Portal. Attached in Annexure -I
3	The undertaking regarding providing FRA certificate as uploaded in online Part-I is not correct, hence correct undertaking may be provided.	FRA Certificate has been attached and uploaded on PARIVESH Portal Attached in Annexure -II
4	The muck management plan be uploaded	The Muck Management Plan has been attached and uploaded on PARIVESH Portal Attached in Annexure-III
5	Certificate of villages to be benefitted is required to be signed by competent authority	Village benefitted Certificate has been signed by the Competent authority and uploaded on PARIVESH Portal Attached in Annexure-IV
6	The approach road to the patch No. 1 is not proposed in the proposal. If approach road nearest road to patch No. 1 is required, then same is required to be included in the proposed DA as a component along with area figure. If approach read is not included, then clarification in this regard may be submitted.	There is already existing link road to HPPWD Rest House and our site is adjacent to this link road. Hence does not require any approach road

7	The working plan prescription has not been mentioned in Part-II.	Needful has been done. As per working plan proposed area recorded under selection working circle.
8	The total financial outlay for CA is mentioned against the column no. 13(i) Rs. 1419635/- lac. Has been mentioned which is incorrect. Further, the plantation norms has neither been mentioned in CA scheme nor prepared on current wage rate. Hence, complete CA scheme may be reviewed and corrected.	The correction has been done.
9	The CA land suitability certificate as uploaded in online Part-II is not correct, Certificate Should stating that such land is suitable for creation of compensatory afforestation and from management point of view and such area is having less than 40% canopy density.	Needful has been done. The revised certificate is uploaded on PARIVESH Portal and enclosed as Annexure-V
10	The enumeration list as uploaded in Part-II is not signed by DFO concerned. Further, the scientific name of the trees has not been mentioned in online part-II, whereas scientific name should be mentioned in bracket where no option is available in drop box.	Correction has been done. The signed copy of enumeration list uploaded in Part-II additional information detail on PARIVESH Portal and also enclosed as Annexure-VI Sscientific name mentioned in drop box on PARIVESH PORTAL.
11	The bill of NPV has not been found uploaded	NPV bill uploaded on PARIVESH Portal Part-ii additional information detail and also enclosed as Annexure-VII
12	The Part-II as uploaded in recommendation column of Part-II is not signed by DFO concerned.	The signed copy of Part-II recommendation uploaded on PARIVESH Portal additional information detail and also enclosed as Annexure-VIII
13	After attending the above shortcomings, complete proposal folder be uploaded in online portal.	Needful has been done.

Encl:-As above


Deputy Conservator of Forest,
Lahaul Forest Division at Keylong



**OFFICE OF THE SUB DIVISIONAL OFFICER (C)
SUB DIVISION UDAIPUR, DISTRICT LAHAUL & SPITI
HIMACHAL PRADESH**

Proceedings of the meeting of the Sub Division Level Committee constituted under Schedule Tribes & Other Traditional Forest Dwellers (Recognition of Rights) Act (FRA), 2006.

A meeting of the Sub Division Level Committee of Udaipur Sub Division, constituted under FRA, 2006 was held under the Chairmanship of Sh. Raj Kumar (HAS), Sub Divisional officer(C), Udaipur at 4:00 Pm in which the application of the Director Technical Education, Vocational & Industrial Training, Sundernagar for diverting the land comprised in Khasra Nos. 24/12/1 measuring 15-02-00 Bigha & Khasra No 8/1 measuring 10-3-0 total 25-05-00 Bighas (2-04-34 Hectare), situated in DPF Fatghar (proposed to be diverted under FCA, 1980 for "Construction of Govt Polytechnic Udaipur, in favour of Director Technical Education Vocational & Industrial Training H.P) was duly processed and discussed and it was found that it has been recommended by the Gram sabha Haduka / DPF Fatghar to divert the abovementioned land in favour of the Director Technical Education Sundernagar. After scrutiny of the documents and detailed discussions, the claim of following applicant(s) was/were found to be in order and recommended for admission to District level committee:-

Sr. No.	Name of Applicant	Name of Forest	Detail of Forest Right
1.	Director Technical Education Vocational & Industrial Training H.P	DPF Fatghar	DPF Fatghar

Claims of following applicants were not found in order and hence rejected:

S. No.	Name of Applicant/Claimant	Name of Forest	Detail of Forest Right
1.	NIL	NIL	NIL

OR

As informed by Forest Rights Committee Haduka / DPF Fatghar, no application was received claiming rights in Khasra No. Khasra Nos. 24/12/1 measuring 15-02-00 Bigha & Khasra No 8/1 measuring 10-3-0 total 25-05-00 Bighas (2-04-34 Hectare), in DPF Fatghar (Proposed to be diverted under FCA, 1980 for the construction of Government Polytechnic Udaipur, in favour of Director Technical Education Vocational & Industrial Training H.P)

Place: Udaipur.
Date: 27.03.2021

Raj Kumar
Sub Division Officer (C) -cum Chairman
Sub Division Level Committee, Udaipur

[Signature]
Principal
Govt. Polytechnic Udaipur
Distt. Lahaul & Spiti at J.N.G.E.C.
Sunder Nagar, Distt. Mandi (H.P.)

[Signature]
Assistant Commissioner
to Deputy Commissioner
Lahaul-Spiti Distt.

SUB DIVISION LEVEL COMMITTEE, UDAIPUR

SUB DIVISION UDAIPUR, DISTRICT LAHAUL & SPITI, HIMACHAL PRADESH

Constituted by Tribal Development Department Government of Himachal Pradesh vide Notification No TBO(A)3-1/2003 dated Shimla-2 21st August 2013 in exercise of the power conferred by rule-6 of the Scheduled Tribes and other traditional forest dwellers (Recognition of Forest Rights) Rules 2007.

In the matter of:-

Date: - 27-03-2021

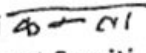
Diversion of 2-04-34 hectare Forest land in favour of the Director Technical Education, Vocational and Industrial Training H.P. at Sunder Nagar for the construction of Government Polytechnic Udaipur

ORDER

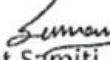
In pursuance to the letter No 401/HRC dated 28-12-2020 issued by the Deputy Commissioner Lahaul at Keylong, the above SDLC held a meeting and has issued recommendation dated 27-3-2021 on prescribed proforma in the matter of diversion of 2-04-34 hectares Forest land in favour of Director Technical Education, Vocational and Industrial Training H.P. at Sunder Nagar for the construction of Government Polytechnic, Udaipur. On perusal of the proceeding of Forest Rights Committee Haduka/DPF Fatghar submitted on the prescribed formats to this committee it was found that nobody has raised any claims w.r.t forest rights in the forest land measuring 2-04-34 Hectare falling under the jurisdiction of DPF Fatghar Khasra no 24/12/1&8/1 measuring 2-04-34 Hectare (25-05-00 Bighas) before the forest rights committee Haduka/DPF Fatghar for diverting this land in favour of Director Technical Education, Vocational and Industrial Training H.P. at Sunder Nagar for the construction of Government Polytechnic Udaipur.

Thus the committee hereby unanimously recommends the case to District Level Committee for the diversion of 2-04-34 Hectare forest land in the forest range Udaipur, Lahaul forest Division at Keylong District L&S in favour of the Director Technical Education, Vocational and Industrial Training H.P. at Sunder Nagar for the construction of Government Polytechnic Udaipur

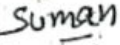
Member -I

Smt. Kanta Devi 
Member Panchayat Samiti
Miyar nalla


Member-II

Smt. Suman Devi 
Member Panchayat Samiti
Mooring


Member-III

Smt. Suman 
Member Panchayat Samiti
Triloknath


Member -IV


Range Officer
Forest Range Udaipur


Member Secretarys


Sub Tehsildar
Sub Tehsil Udaipur
District Lahaul & Spiti H.P

Chairman


Sub Division Officer (C) -cum
Chairman Sub Division Level Committee,
Udaipur


Principal
Govt. Polytechnic Udaipur
Distt. Lahaul & Spiti at J.N.G.E.C.
Sunder Nagar, Distt. Mandi (H.P.)


Assistant Commissioner
Deputy Commissioner
Lahaul-Spiti District

वन अधिकार समिति

ग्राम सभा हड्डा / डी. पी. डी. फटगाह

प्रतिलिपि प्रस्ताव

प्रस्ताव संख्या 91

DPF फटगाह दिनांक 18/02/2021

वन अधिकार समिति ग्राम सभा राजलव गांव हड्डा की बैठक आज दिनांक 18/02/2021

को 11:00 बजे, स्थान कुकुमलेरी में श्री / श्रीमति अमर सिंह की

अध्यक्षता में की गई जिसमें हड्डा / DPF फटगाह गांव के अनुसूचित जनजाति

और अन्य परम्परागत वन निवासी ; वन अधिकारों की मान्यता अधिनियम, 2006 के अन्तर्गत डी. पी. डी.

फटगाह जंगल / वन क्षेत्र में जिसमें वृहतकनीकी संरचना विभाग द्वारा वृहतकनीकी संरचना

उत्थपत संरचना के निर्माण के लिए 2-04-34 हैक्टेयर वन भूमि के उपयोग की

मंजूरी प्रस्तावित है इस वन अधिकारों के लिए दावे हेतु प्राप्त हुए गांव वारिसों ने वन अधिकारों के

आवेदनों पर चर्चा की गई । वन अधिकारों के प्रस्तावों के साथ प्रस्तुत दस्तावेजों के अध्ययन तथा उस

पर विस्तृत चर्चा के उपरान्त वन अधिकार समिति द्वारा निम्न लिखित पात्रों का दावा नियमानुसार सही

पाया गया -

क्र.सं.	पात्र गांव वासी का नाम	जंगल का नाम	वन अधिकार का ब्यौरा
1	<u>वृहतकनीकी संरचना</u>	<u>डी. पी. डी. फटगाह</u>	<u>FRC हड्डा / फटगाह</u>
2			

तदनुसार यह वन अधिकार समिति इस दावे / इन दावों को परित करने हेतु ग्राम सभा से इसकी सिफरिश करती है ।

उपरोक्त में से निम्नलिखित पात्रों का दावा नियमानुसार सही नहीं पाया गया-

क्र.सं.	पात्र गांव वासी का नाम
1	<u>NIL</u>
2	

तदनुसार यह वन अधिकार समिति इस दावे / इन दावों को निरस्त करने की सिफरिश करती है

जंगल / वन क्षेत्र में कोई भी वन अधिकार का दावा प्राप्त नहीं हुआ ।

स्थान- कुकुमलेरी

दिनांक 18-02-2021
FRC Hadda
Sunder Nagar, Distt. Mandi (H.P.)

Amay Singh
FRC Hadda
अधीकृत हस्ताक्षरकर्ता

ग्राम सभा

- ग्रामवासी / ग्रामवासियों के नाम जिन्होंने इस वन क्षेत्र / जंगल में वन अधिकार के दावे के लिए आवेदन किया है ।

- प्रोजेक्ट / कार्य का नाम जिसके लिए वन अधिनियम, 1980 के अन्तर्गत वन भूमि के उपयोग की अनुमति दी जाती है।

Principal
Govt. Polytechnic Udaipur
Distt. Lahaul & Spiti at J.N.G.E.C
Sunder Nagar, Distt. Mandi (H.P.)

Assistant Commissioner
Deputy Commissioner

ग्राम सभा हड्डा / डी.पी. ५७० जटगाह

प्रतिलिपि प्रस्ताव

प्रस्ताव संख्या (1)

दिनांक 18/02/2021

ग्राम सभा हड्डा की बैठक आज दिनांक 18-02-2021 को 11:00 बजे स्थान कुक्कुरवेरी

में श्री / श्रीमति अनिल सिंह की अध्यक्षता में की गई जिसमें हड्डा / डी.पी. ५७०

जटगाह गांव के अनुसूचित जनजाति और अन्य परम्परागत वन निवासी (वन अधिकारों की मान्यता)

अधिनियम, 2006 के अन्तर्गत डी.पी. ५७० जटगाह जंगल / वन क्षेत्र में जिसमें पहुतकनीकी संस्थान

द्वारा पहुतकनीकी संस्थान उदयपुर निर्माण के लिए 2-04-34 हैक्टेयर वन भूमि के

उपयोग की मंजूरी प्रस्तावित है व वन अधिकारों के लिए दावे हेतु वन अधिकार समिति की सिफारिश

के उपरान्त प्राप्त हुए गांववासियों ने वन अधिकारों के आवेदनों पर चर्चा की गई। वन अधिकारों के

प्रस्तावों के साथ प्रस्तुत दरतावेजों के अध्ययन तथा उस पर विस्तृत चर्चा के उपरान्त इस ग्राम सभा

द्वारा निम्न लिखित पात्रों का दावा नियमानुसार सही पाया गया -

क0स0 पात्र गांव वासी का नाम जंगल का नाम वन अधिकार का ब्यौरा
1. पहुतकनीकी संस्थान डी.पी. ५७० जटगाह PRC हड्डा / डी.पी. ५७० जटगाह

2. तदनुसार यह वन अधिकार समिति इस दावे / इन दावों को परित करने हुए उप खण्ड स्तर की समिति को प्रेषित करती है।

उपरोक्त में से निम्नलिखित पात्रों का दावा नियमानुसार सही नहीं पाया गया-

क0स0 पात्र ग्राम वासी का नाम

1. N I C

2. तदनुसार यह वन अधिकार समिति इस दावे / इन दावों को निरस्त करने की सिफारिश करती है

जंगल / वन क्षेत्र में कोई भी वन अधिकार का दावा प्राप्त नहीं हुआ।

स्थान- कुक्कुरवेरी

दिनांक 18/02/21

Anil
PRC

अधिकृत हस्ताक्षरकर्ता

ग्राम सभा.....

• ग्रामवासी / ग्रामवासियों के नाम जिन्होंने इस वन क्षेत्र / जंगल में वन अधिकारों के दावे के लिए आवेदन किया है।

• प्रोजेक्ट / कार्य का नाम जिसके लिए वन (संरक्षण) अधिनियम, 1980 के अन्तर्गत वन भूमि के उपयोग की अनुमति दी जानी है।

Principal
Govt. Polytechnic Udaipur
Distt. Lahaul & Spiti at J.N.G.E.C.
Sunder Nagar, Distt. Mandi (H.P.)

Assistant Commissioner
Deputy Commissioner
Lahaul-Spiti District

अनुसूचित जन जाति और अन्य परम्परागत वन निवासी (वन अधिकारों की मान्यता) अधिनियम, 2006
ग्राम सभा हडुका विकास खण्ड उदयपुर
जिला लाहौल-स्पीति हि०प्र०

प्रतिलिपि प्रस्ताव

दिनांक 28/2/2021

प्रस्ताव संख्या (1)

गणपूर्ति 60 / 120

विषय वृक्षों की लंछान विभाग / संस्था को वृक्षों की लंछान उद्धार के निर्माण हेतु
लाहौल जंगल/वन क्षेत्र में प्रस्तावित 2-04-34 हैक्टेयर वन भूमि के

उपयोग की मंजूरी के लिए सहमति प्रदान करने हेतु ।

ग्राम सभा हडुका लाहौल की बैठक आज दिनांक 28/02/2021 को 11:00
बजे स्थान गुरुमार्ग में की गई, जिसमें वृक्षों की लंछान विभाग/संस्था को वृक्षों की लंछान
उद्धार के निर्माण हेतु लाहौल जंगल/वन क्षेत्र में प्रस्तावित
02-04-34 हैक्टेयर वन भूमि के उपयोग की मंजूरी के लिए सहमति प्रदान करने पर चर्चा की गई।


सभी ग्रामवासियों ने संबंधित वन भूमि के प्रस्तावित कार्य हेतु उपयोग के उद्देश्यों को पूरी तरह
समझने के बाद सर्व सम्मति से यह निर्णय लिया कि यह ग्राम सभा उपरोक्त प्रस्ताव के लिए वन भूमि दिए जाने पर

सहमत है ग्राम सभा की इस बैठक में अनुसूचित जन जाति और अन्य परम्परागत वन निवासी (वन अधिकारों की
मान्यता) अधिनियम, 2006 के अन्तर्गत वन अधिकारों के दावों के निपटारे पर भी चर्चा की गई तथा सर्व सम्मति से यह
पारित किया गया कि उपरोक्त अधिनियम के अन्तर्गत वन अधिकारों के दावों के निपटारे सम्बंधित सारी प्रक्रिया पूरी की
जा रही है/कर ली गई तथा प्रस्तावित 02-04-34 हैक्टेयर वन भूमि को वृक्षों की लंछान

उद्धार निर्माण हेतु उपयोग के लिए ग्राम सभा हडुका लाहौल की सहमति दी जाती है ।


स्थान- गुरुमार्ग

दिनांक - 28-02-2021



R.C. Haduka
Gram Panchayat Tisoknath

अधीकृत हस्ताक्षरकर्ता

ग्राम सभा.....


Anand Singh
Gram Panchayat Tisoknath


Principal
Govt. Polytechnic Udaipur
Distt. Lahaul & Spiti at J.N.G.E.C.
Gunder Nagar, Distt. Mandi (H.P.)


Assistant Commissioner
Deputy Commissioner
Lahaul-Spiti District

**OFFICE OF THE DEPUTY COMMISSIONER
DISTRICT LAHAUL & SPITI (HP).**

**Proceedings of the meeting of DISTRICT Level Committee constituted under
Scheduled Tribes and Other Traditional Forest Dwellers (Recognition of Rights)
Act, 2006.**

A meeting of the District Level Committee Lahaul at Keylong, constituted under FRA, 2006 was held on 3rd August, 2022 under the Chairmanship of Sh. Sumit Khimta (IAS), Deputy Commissioner, District Lahaul & Spiti at 04:00 PM at Keylong in which the application(s) for diversion of forest land under the jurisdiction of Gram Sabhas namely, Gram Sabha Haduka, in DPF Fatghar bearing Khasra No.'s 24/12/1 measuring 15-02-00 Bigha, K.No. 8/1 measuring 10-03-00 Bigha Total measuring 25 05-00 Bighas of Forest Land being diverted under FCA, 1980 for of the C/o Govt. Polytechnic Udaipur in favour of the Director Technical Education Vocational & Industrial Training H.P., duly processed and recommend by the Sub Division Level Committee Udaipur, were discussed to consider the same for admission by the District Level Committee

After scrutiny of the documents and detailed discussions, the claim of following applicant(s) were found to be in order and hence admitted:

S. No.	Name of Applicant	Name of Forest	Detail of Forest Right
1.	Director Technical Education Vocational & Industrial Training H.P.	DPF Fatghar	Haduka/ DPF Fatghar

Claims of following applicants were not found in order and hence rejected:

S. No.	Name of Applicant	Name of Forest	Detail of Forest Right
1.	NIL	NIL	NIL

OR

As informed by Chairman Sub Division Level Forest Rights Committee Udaipur, no application was received claiming rights in the above mentioned forest area of Haduka/DPF Fatghar, proposed to be diverted under FCA,1980 for the C/o Govt. Polytechnic Udaipur in favour of Director Technical Education Vocational & Industrial Training H.P.

Place: Keylong

Deputy Commissioner – cum – Chairman
District Level Committee Lahaul,
District Lahaul & Spiti, Himachal Pradesh.

Principal

Govt. Polytechnic Udaipur
Distt. Lahaul & Spiti at J.N.G.E.C
Sunder Nagar, Distt. Mandi (H.P.)

Assistant Commissioner

Lahaul-Spiti District

OFFICE OF THE DEPUTY COMMISSIONER,
DISTRICT, LAHAUL & SPITI.

FORM-III

(For projects other than linear projects and plantations)
(Rule 6(3)(e) of Forest (Conservation) Rules 2003 as amended up to date)
Government of Himachal Pradesh.

No. **1106** /FRA

Dated **5/8/2022**

TO WHOM SO EVER IT MAY CONCERN

In compliance of the Rule 6(3)(e) of the Forest (Conservation) Rules, 2003(as amended vide the Forest(Conservation) Amendments Rules 2016), it is certified that **25-05-00** Big-ha of forest land proposed to be diverted in favour of the Director Technical Education Vocational & Industrial Training, HP for the construction of the **Govt. Polytechnic Udaipur at Udaipur** (purpose for diversion of forest land) in Lahaul & Spiti District falls within jurisdiction of Gram Sabha Haduka.DPF Fatghar in Sub-Tehsil Udaipur Distt. Lahaul & Spiti. It is further certified that:-

a) The complete process for identification and settlement of rights under the FRA,2006 has been carried out for the entire **25-05-00** Big-ha of forest land proposed for diversion. A copy of records of all consultation and meeting of the Forest Rights Committees (s), Gram Sabha(s),Sub Division level Committee(s) and District level Committee are enclosed as annexure I to V.

b) The proposal for such diversion (with full details of the project and its implications, in vernacular/local language) has been placed before each concerned Gram Sabha of forest-dwellers, who are eligible under the FRA,2006.

c) The each of concerned Gram Sabha(s), has certified that all formalities/processes under the FRA have been carried out, and that they have given their consent to the proposed diversion and compensation and ameliorative measures, if any having understood the purpose and detail of proposed diversion. A copy of certificate issued by the Gram Sabha Haduka.DPF Fatghar village is enclosed as attachment I to V.

d) The discussion and decisions on such proposals had taken place only when there was a quorum of minimum 50% of the members of Gram Sabha present.

e) The diversion of forest land for facilities managed by Government as required under section 3(2) of FRA have been completed and the Gram Sabhas have given consent to it.

f) The rights of Primitive tribal Groups and Pre-Agricultural Communities, where applicable have been specifically safeguarded as per section 3 (1) of the FRA,2006.

Encl:- As above

(Sumit Kumar, IAS)


Deputy Commissioner-cum- Chairman, DLC,
Lahaul & Spiti District.


Principal
Govt. Polytechnic Udaipur
Distt. Lahaul & Spiti at J.N.G.E.C
Sunder Nagar, Distt. Mandi (H.P.)

Assistant Commissioner
Deputy Commissioner
Lahaul-Spiti District

फील्ड बुक

सं. क्र. व.सं.		इ.स.त.स.व.रा.व. रकबा	रकबा का मिलान नुमा	बाद में मिलान नुमा	विवरण
24 12	24 12 1 ला ख ग घ	$\frac{70(28+32)}{2} = 210$ $\frac{50 \times 12}{2} = 300$ $\frac{72(10+34)}{2} = 1584$ $\frac{65(26+30)}{2} = 1820$ $\frac{26(6+12)}{2} = 934$ <p>6088</p> <p>बाकि गान्दा रकबा</p> $\frac{140(19+39)}{2} = 4060$ <p>बाकि गान्दा रकबा</p>	<p>15-02-00</p> <p>जंगल भट्टकूवा महदुदा</p> <p>3552-00-00</p> <p>10-03-00</p> <p>जंगल भट्टकूवा महदुदा</p> <p>254-04-00</p>	<p>15-02-00</p> <p>10-03-00</p>	<p>① पैगुदा रकबा पर जोड़े राख वागवान घाट, चश व घाटिज रमल बलमाद न है</p> <p>② पैगुदा रकबा पर लायल, देवदा व झाडिजां बोल पर फाये गये।</p>
जिता 2				25-05-00 बीघा	


 2/02/2021
 Village Revenue Officer
 Patwar Circle, 12/02/2021
 Sub Teh. Udaipur, L&S (H.P.)


 Principal
 Govt. Polytechnic Udaipur
 Distt. Lahaul & Spiti at J.N.G.E.C
 Under Nagar, Distt. Mandi (H.P.)


 Assistant Commissioner
 Deputy Commissioner
 Lahaul-Spiti District

Muck Management Plan

Sr.	Description	Quantity	
		160.00	Cum (A)
1	Total Quantity of Muck being produced		
	Deduction for useful stone as required under the clause of agreement to be executed by the Contractor and Executive Engineer of Project. @ 30%	48.00	
2	Net Balance Quantity of Debris/Muck (1-2)	112.00	
3	Quantity available on site with swell factor @ 40% of (A)	64.00	Cum (B)
	Total Muck with Swell factor	176.00	Cum (C)
	Material /Muck to be used in Project:-		
(i)	Deduction of material required for the construction of dry masonry wall/Edge wall @ 25% of (B)	44.00	
(ii)	Less for material/Muck required for construction of the proposed site for the construction of R /wall B/wall in filling work etc. @25% of (B)	44.00	
(iii)	iii) Less for material/muck required for the filling work on the analogy of half cutting half filling @ 50% (B)	88.00	
	Total :- (i)+(ii)+(iii)	176.00	Cum (D)
	Net material/Muck to dumped in dumping site (C-D) in Cum	0.00	Cum (D)
	There is No Muck to be Dumped.		

Attested

12/4/23.
Principal
Govt. Polytechnic Udaipur
Distt. Lahaul & Spiti at J.N.G.E.C.
Sundernagar, Distt. Mandi (H.P.)

Dated 16-06-2021

VILLAGES LIKELY TO BE BENEFITED DIRECTLY FROM THE PROPOSAL

Name of work :- Establishment of Polytechnic L&S at Udaipur

Sr. No	Name of Village	Village Code	Population
1	Udaipur	160	330
2	Madgran	164	927
3	Ratoli	152	60
4	Salpat	159	214
5	Lober	158	47

पुत्रागत किया जाता है कि जनसंख्या का प्रमाण गैसवारा रिपोर्ट वर्ष
31-12-2019 अनुसार ली गई है
पुत्रागत सही व सुलभ है।

[Signature]
Secretary,
G.P. Udaipur
Dist. Lahaul & Spiti (H.P.)

[Signature]
परियोजना अधिकारी
एकीकृत जनजातीय विकास परियोजना
लाहौल स्थित केंद्र।

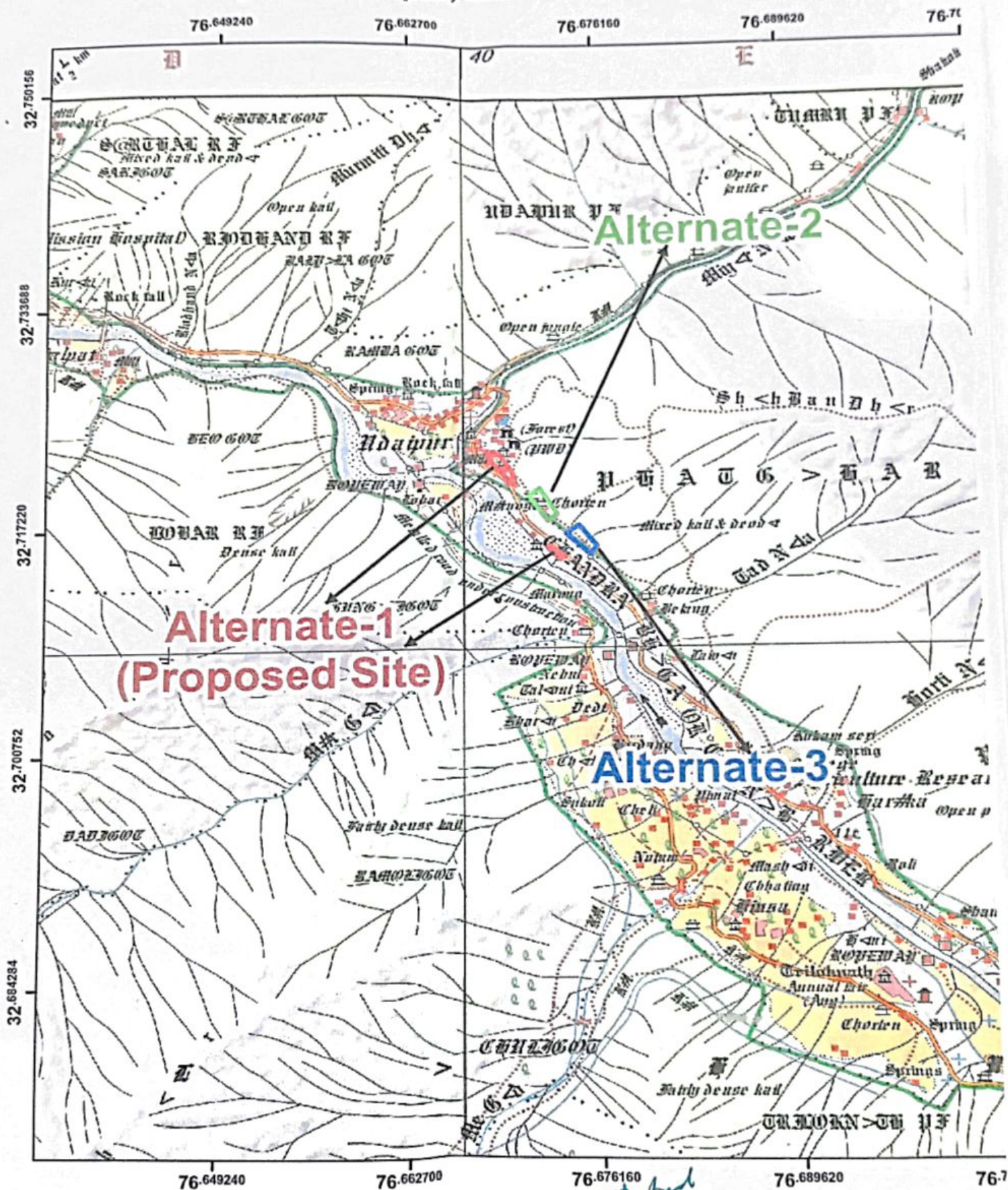
[Signature]
Attested

[Signature]
Assistant Commissioner,
Deputy Commissioner,
Lahaul-Spiti District,

[Signature]
Principal
Govt. Polytechnic Udaipur
Distt. Lahaul & Spiti at J.N.G.E.C
Sunder Nagar, Distt. Mandi (H.P.)

ALTERNATE TOPO SHEET

Proposed Site C/o Govt. Polytechnic Lahaul & Spiti At Udaipur, Distt. Lahaul Spiti, H.P.



Index

Alternate-1
 Alternate-2
 Alternate-3

Principal Scale- 1:50000

Govt. Polytechnic (Lahaul & Spiti)
Distt. Lahaul & Spiti at J.N.G.E.C.

**LAND SUITABILITY CERIFICATE BY RANGE FOREST
OFFICER UDAIPUR**

This is certified that Shienden Phat plantation area 4.08 hectare land bearing survey sheet no. 52D/9/SE & GPS Co-ordinate N 32° 43' 12" E 076° 40' 23" in DPF Phatghar, Udaipur Beat, Udaipur Block of Udaipur Forest Range and proposed for the CA scheme for the construction of Govt. Polytechnic College Lahaul & Spiti at Udaipur District Lahaul & Spiti HP. Such land is suitable for creation of compensatory Afforestation and from management point of view and such area is having less than 40% canopy density.


Divisional Forest Officer
Lahaul at Keylong
175132 (H.P.)


Range Forest Officer,
Forest Range Udaipur
Udaipur Forest Range.

Enumeration List of Trees coming in the Land. i.e. proposed for Diversion of Forest land for construction of Polytechnic College at Near Forest Rest House Udaipur.

Annexure -VI

Sr. No.	Species	Botanical Name	Diameter	Class	No. of Trees	Remarks
1	Juniper	Juniperous macro-poda	0-10	Sapling	96	
2	Robinia	Robinia pseudoacacia	0-10	Sapling	16	
3	Sanjal	Fraxinus xanthoxyloides	0-10	Sapling	25	
4	Deodar	Cedrus Deodar	0-10	Sapling	10	
5	Juniper	Juniperous macro-poda	11-20	V	20	
6	Deodar	Cedrus Deodar	11-20	V	12	
7	Willow	Salix Tratrasperma	11-20	V	1	
8	Robinia	Robinia pseudoacacia	11-20	V	9	
9	Kail	Pinus Wallichiana	11-20	V	1	
10	Deodar	Cedrus Deodar	21-30	IV	9	
11	Juniper	Juniperous macro-poda	21-30	IV	57	
12	Kail	Pinus Wallichiana	21-30	IV	2	
13	Robinia	Robinia pseudoacacia	21-30	IV	4	
14	Willow	Fraxinus xanthoxyloides	21-30	IV	1	
15	Sanjal	Robinia pseudoacacia	31-40	III	1	
16	Juniper	Juniperous macro-poda	31-40	III	44	
17	Deodar	Cedrus Deodar	31-40	III	7	
18	Robinia	Robinia pseudoacacia	31-40	III	2	
19	Kail	Pinus Wallichiana	31-40	III	1	
20	Willow	Fraxinus xanthoxyloides	31-40	III	1	
21	Poplar	Populus ciliata	31-40	III	1	
22	Juniper	Robinia pseudoacacia	41-50	IIA	39	
23	Deodar	Cedrus Deodar	41-50	IIA	1	
24	Poplar	Populus ciliata	41-50	IIA	1	
25	Juniper	Juniperous macro-poda	51-60	IIB	1	
26	Juniper	Juniperous macro-poda	61-70	IA	10	
27	Juniper	Juniperous macro-poda	71-80	IB	1	
28	Juniper	Juniperous macro-poda	91-Over	ID	2	
29	Kail	Pinus Wallichiana	91-Over	II	1	
				Total =	392	

Divisional Forest Officer
Lahad at Keylong
175132 (H.P.)

incharge Udaipur Rest

वन परिक्षेत्र अधिकारी
बन परिक्षेत्र उदयपुर

Sl. No.	Local Name	Botanical Name	Sapling		V		IV		III		IIA		IIB		IA		IB		ID		Total Trees
			No.	Vol.	No.	Vol.	No.	Vol.	No.	Vol.	No.	Vol.	No.	Vol.	No.	Vol.	No.	Vol.	No.	Vol.	No.
1	Sanjal	Fraxinus xanthoxyloide	25						1	3.39 7											
2	Juniper	Juniperous Macropoda	96		20		57	1.13 2	44	2.83 1	39	4.24 7	17	7.07 9	10	9.91 0	1	15.5 78	2	15.5 78	
3	Robinia	Robinia pseudoacasia	16		9		4	1.41 5	2	3.39 7											
4	Willow	Salix Tetrasperma			1		1	1.41 5	1	3.39 7											
5	Poplar	Populus ciliata							1	3.39 7	1	5.66 3									
6	Deodar	Cedrus Deodar	10		12		9	0.28	7	0.85	1	1.42									
	Kail	Pinus Wallichiana			1		2	0.28	1	0.85									1	7.08	
		Total =	147		43		73		57		41		17		10		1		3		392

R. Kumar

JIC Udaypur Dist.

वन परिक्षेत्र अधिकारी
वन परिक्षेत्र उदयपुर


Divisional Forest Officer
Lahual at Keylong
175132 (H.P.)

Bill of NPV

Diversion of (2.0435 hac) Forest land in favour of Director of Technical Education Vocational and Industrial Training Sunder nager District Mandi HP for Construction of Govt. Polytechnic Lahaul & Spiti at Udaipur, Distt. Lahaul Spiti, within the jurisdiction of Lahaul Forest Division District Lahaul & Spiti.

Area to be diverted in Hac.	Rate of Open Forest NPV Proposed for Diversion Per Hac. (Eco Class –VI)	Amount
2.0435	1069470	1069470 x 2.04354 =2185461/-
Total		21,85,461/-

(Rs Twenty One Lakh Eighty Five thousand Four Hundred Sixty One only)


 Deputy Conservator of Forest,
 Lahaul Forest Division,
 at Keylong

Full Title of Project:- Construction of Govt. Polytechnic College Lahaul & Spiti at Udaipur.

Part-II

(To be filled by the concerned Deputy Conservator of the Forest)

7	Location of Project/Scheme	
i	State /Union Territory	Himachal Pradesh
ii	District	Labaul and Spiti
iii	Forest Division	Lahaul at Keylong
iv	Area of Forest Land proposed for diversion	2.0435
v	Legal Status of Forest	DPF
vi	Density of Vegetation	0.1
vii	Species -wise (scientific names) and diameter class wise-enumeration of trees(to be enclosed. In case of irrigation/hydel project enumeration at FRL, FRL-2 meter and FRL-4 meter also to be enclosed)	Enclosed at Page- 28-28A
viii	Brief note on vulnerability of the forest area to erosion	The area proposed for diversion is not vulnerable to erosion
ix	Approximate distance of proposed site for diversion from boundary of forest.	0
x	Whether forms part of National Park, Wildlife Sanctuary, biosphere reserve, tiger reserve, elephant corridor, wildlife migration corridor etc:	No
xi	Whether any rare/endangered/unique species of flora and fauna found in the area	No
xii	Whether any protected archaeological/heritage site/defense establishment or any other important monument is located in the area if so, the detail thereof with NOC from competent authority , if required	No
8	Whether the requirement of forest land as proposed by the user agency is unavoidable and bare minimum for the project if no, recommended area item wise with details of alternatives examined.	The forest land proposed for diversion by the U/A is unavoidable and barest minimum
9	Whether any work in violation of the act or guidelines issued under the act has been carried out (Yes/No). If yes, details of the same including period of work done, action taken on erring officials. Whether work in violation is still in progress.	No
10	Details of Compensatory afforestation scheme:	
i	Detail of non forest area/degraded forest area identified for compensatory afforestation, its distance from adjoining forest, number of patches, size of each patch	Placed at page-

ii	Map showing non-forest/degraded forest area identified for compensatory afforestation and adjoining forest boundaries.	Placed at page- 30-31
iii	Detail compensatory afforestation scheme including species to be planted, implementing agency, time schedule, cost structure etc.	Placed at page- 32-36
iv	Total financial outlay for compensatory afforestation scheme.	Rs. 1419635
v	Certificates from competent authority regarding suitability of area identified for compensatory afforestation and from management point of view. (to be signed by the concerned Deputy Conservator of Forests).	Placed at page 32-36
11	Site inspection report of the DCF (to be enclosed) especially highlighting facts asked in col. 7 (xi, xii)8 and 9 above	Placed at page - 29
12	Division /District Profile	
I	Geographical area of the district	1383500 ha.
ii	Forest area of the district	1013300 ha.
iii	Total forest area diverted since 1980 with number of cases	No. of Cases=19 349.5824
iv	Total compensatory afforestation stipulated in the district/ division since 1980 on	31.03.2022
a	Forest land including penal compensatory afforestation	512.9804
b	Non forest land	Nil
v	Progress of compensatory afforestation as on date	31.03.2022
a	Forest land	512.9804
b	Non-forest land	Nil
13	Specific recommendation of the DCF for acceptance or otherwise of the proposal with reason	The Proposal is recommended under FCA, 1980

Date

Signature

Place: Keylong

Name:

Dinesh Sharma, HPFS

Divisional Forest Officer
Official Seal: Keylong
175132 (H.P.)