

कार्यालय उप वन संरक्षक, बारां

E-mail-dcf.brn.forest@rajasthan.gov.in, Tel.No. 07453-230410, Fax No. 07453-230244

कमांक एफ() एफ.सी.ए./उवस/17-18/ 11036

दिनांक :- 27.09.17

निमित्त:-

संभागीय मुख्य वन संरक्षक
कोटा।

विषय:- मामली लक्ष्मीपुरा से पटपडी सडक निर्माण हेतु प्रस्ताव संख्या
FP/RJ/Road/ 7127/2015 कुल 1.14 है0 में सैद्धान्तिक स्वीकृति
की अनुपालना में आक्षेप पूर्ति करने बाबत।

महोदय,


उपरोक्त विषयान्तर्गत निवेदन है कि मामली लक्ष्मीपुरा से पटपडी सडक
निर्माण हेतु प्रस्ताव संख्या FP/RJ/Road/ 7127/2015 कुल 1.14 है0 में सैद्धान्तिक स्वीकृति
की अनुपालना में यूजर एजेन्सी द्वारा उनके पत्र कमांक 540 दिनांक 30.08.2017
सम्बन्धित बिन्दुओ के आक्षेप की पूर्ति करने के उपरान्त इस कार्यालय से सम्बन्धित बिन्दुओ
की निम्नानुसार पालना प्रेषित है

क्र.सं.		
शर्त संख्या 1	A-Compliance of EDS Date 14-07-2017 बिन्दु संख्या 1. की पालना अपूर्ण है वनाधिकार अधिनियम 2006 के अन्तर्गत जारी प्रमाण पत्र के बिन्दु संख्या के में संलग्न कर दिये गये है किन्तु मूल प्रति प्रस्तुत नहीं की गई है।	बिन्दु संख्या 1 की पालना में यूजर एजेन्सी द्वारा वनाधिकार अधिनियम 2006 के अन्तर्गत 1.14 है0 के लिए जारी प्रमाण पत्र की मूल प्रति संलग्न कर दी गई है।
शर्त संख्या 2	बिन्दु संख्या 2. की पालना अपूर्ण प्रस्ताव में भू-सन्दर्भित मानचित्र में प्रस्तुत किये गये है। किन्तु उसमें सभी कॉन्स के जी.पी.एस. कोर्डिनेट नहीं दिये गये है।	बिन्दु संख्या 2. की पालना में यूजर एजेन्सी द्वारा भू-सन्दर्भित मानचित्र में सेगमेन्ट के सभी कॉन्स के जी.पी.एस. कोर्डिनेट अंकित कर दिये गये है।
शर्त संख्या 3	बिन्दु संख्या 3 पालना अपूर्ण क्षतिपूर्ति वृक्षारोपण योजना संलग्न की गई है जो श्रमिक दर 166/- प्रति मानव दिवस पर आधारित है वर्तमान श्रमिक दर (201/-) प्रतिमानव दिवस हो चुकी है। एवं राज्य सरकार द्वारा राशि 155000/- प्रति है0 का मॉडल भी अनुमोदित किया जा चुका है। अतः क्षतिपूर्ति वृक्षारोपण योजना इसी अनुरूप आनि प्रस्तावित है।	इस कार्यालय से संशोधित मॉडल अनुमोदित (201/-) प्रति मानव दिवस कर दिया गया है। एवं संशोधित क्षतिपूर्ति वृक्षारोपण योजना संलग्न कर दी गई है।

बिन्दु संख्या बी-1	B-Additional information as required by MOEF : बिन्दु संख्या 1 प्रस्ताव में क्षतिपूर्ति वृक्षारोपण की स्थल उपयोगिता प्रमाण पत्र संलग्न नहीं किया गया है। प्रस्ताव में जिला कलक्टर द्वारा आरक्षित समेकित भूमि (103.4 है0) किये जाने का आदेश संलग्न किया गया है किन्तु इससे यह प्रतीत नहीं होता है कि उक्त प्रस्ताव की भूमि सम्मिलित है अथवा नहीं साथ ही उक्त भूमि किस जगह दी गई है।	इस कार्यालय द्वारा क्षतिपूर्ति वृक्षारोपण की स्थल उपयोगिता प्रमाण पत्र संलग्न कर दिया गया है। प्रस्ताव में जिला कलक्टर द्वारा आरक्षित समेकित भूमि (103.4 है0) भूमि आवंटन आदेश की प्रति एवं आवंटित भूमि में इस प्रस्ताव हेतु भूमि सम्मिलित होने की सूची यूजर एजेन्सी द्वारा संलग्न कर दी गई है। आवंटित भूमि का मानचित्र प्रेषित है।
बिन्दु संख्या 2	बिन्दु संख्या 3 में एन.पी.वी. की राशि की गणना संलग्न नहीं की गई है।	इस कार्यालय द्वारा एन.पी.वी. की राशि की गणना संलग्न कर दी गई है।
बिन्दु संख्या 3	प्रस्ताव की पालना देरी से भिजवाये जाने का कारण एवं वन संरक्षण अधिनियम 1980 के उल्लंघन पर उप वन संरक्षक, की स्पष्ट टिप्पणी।	प्रस्ताव में वन संरक्षण अधिनियम 1980 का उल्लंघन नहीं हुआ है।
बिन्दु संख्या 4	उक्त बिन्दुओं की सूचना हार्ड प्रति में संलग्न नहीं की गई है। जो प्रस्तावित है।	उक्त बिन्दुओं की सूचना हार्ड प्रति में संलग्न कर दी गई है जो प्रस्तावित है।

(C) इस कार्यालय द्वारा अतिरिक्त संलग्नक सभी दस्तावेजों पर नाम पद, नाम मय हस्ताक्षर एवं मोहर दिनांक अंकित कर निम्नानुसार संलग्न कर दिये गये हैं।

1. जबामन्दी की नकल
2. मॉडल स्टीमेट
3. मौका निरीक्षण रिपोर्ट
4. पार्ट-1
5. रिकमण्डेशन
6. अतिक्रमण से मुक्त उपयुक्त प्रमाण पत्र
7. एन.पी.वी. राशि की गणना

भवदीय

 (राजीव कपूर)
 उप वन संरक्षक
 बारां

PART-II

(To be filled by the concerned Deputy Conservator of Forest)

State Serial No. of proposal : RJ-024/2015

1. Location of the project/Scheme : Rajasthan

- (i) State / Union Territory : Rajasthan
(ii) District : Baran
(iii) Forest Division : Baran Territorial
(iv) Area of forest land proposed for diversion (in ha.) : 1.14
(v) Category : Road

2. Legal status of forest land proposed for diversion :

S. No.	Division	Forest Land(ha.)	Legal Status
1	Baran Territorial	1.14	Protected Forest

Division 1. : Baran Territorial

3. District wise area to be diverted in the division :

S. No.	District	Area(ha.)
1	Baran	1.14

4. Details of Vegetation available in the forest land proposed for diversion :

(i)

Density of vegetation

S. No.	Area(in ha.)	Density	Eco-Class
1	1.14	0	Eco 3

(ii) Species-wise local/scientific names and girth-wise enumeration of trees at FRL :

S. No.	Scientific Name	Local Name	(31-60)cm.	(61-90)cm.	(91-120)cm.	(121-150)cm.	(>150)cm.
NIL							

5. Working plan prescription for the forest land proposed for diversion : protection overlapping working circle

6. Brief note on vulnerability of the forest area to erosion : less

7. Approximate distance of the proposed site for diversion from boundary of forest(in km.) : 0

8. Significance of the forest land proposed for diversion from wildlife point of view :

- (i). Details of wildlife present in and around the forest land proposed for diversion : Nilgai
- (ii). Whether forms part of national park, wildlife sanctuary, biosphere reserve, tiger reserve, elephant corridor, wildlife migration corridor etc. : No
- (iii). Whether the forest land proposed for diversion is located within eco-sensitive zone(ESZ) of the Protected Area notified under Wildlife(Protection) Act, 1972 (Note: In case, ESZ of a Protected Area is not notified, then, 10kms distance from boundary of the Protected Area should be treated as ESZ): No
- (iv). Whether any national park, wildlife sanctuary, biosphere reserve, tiger reserve, elephant corridor, wildlife migration corridor etc., is located within 1 Km. from boundary of the forest land proposed for diversion : No
- (v). Whether any rare/endangered/unique species of flora and fauna found in the area : No

Details of any protected archaeological/heritage site/defence establishment or any other important monument located in the area, if any :

- (i). Whether any protected archaeological/heritage site/defence establishment or any other important monument is located in the area : No

10. Comment as to the reasonability of the extent of the forest land proposed for diversion :

- (i). Whether the requirement of forest land as proposed by the user agency is unavoidable and bare minimum for the project : Yes

11. Details of violation(s), if any, committed :



- (i). Whether any work in violation of the Act or guidelines issued under the Act has been carried out : No

12. Whether work in violation is still in progress(Yes/No) : No Data


13. Details of compensatory afforestation scheme :

(i).

Patch Wise Details

Patch Wise Details						
S.no	District Name	Village	Area(in ha.)	khasra	KML file	Present Owner file
1	Baran	bilandi	1.14	138		

(ii).

Upload a scanned copy of the Geo-referenced map of the forest land proposed for C.A. prepared by using DGPS or Total Station: 

(iii).

Upload a copy of Survey of India Toposheet indicating boundary of forest land proposed for C.A: 

(iv).

Total Financial Outlay for C.A: 1.47231

(v).

Whether the land identified by User Agency is suitable for CA and from management point of view?: Yes

(vi).

Copy of certificate regarding suitability of land identified for CA and from management point of view: 

(vii).

Copy of detailed CA scheme including species to be planted, implementing agency, time schedule, cost structure etc.: 

Additional Information Details :

S. No.	Documents	Remarks
	NIL	

14. District Profile :

S.no	District Name	Geographical area of the district (in ha.)	Forest area of the district (in ha.)	Total forest area diverted since 1980 (in ha.)	No. of Approved Cases	Forest Land including penal C.A. (in ha.)	Progress of compensatory afforestation as on(date)	A) Forest land (in ha.)	B) Non-forest land (in ha.)
1	Baran	695540	223969	535.60	21	179.51	01/01/2015	9.46	294.38

15. Site inspection report of the DFO/CCF/Nodal Officer highlighting important facts pertaining to the forest land :

Division Name	Circle	Site Inspected By	Whether site inspected	No. of times site visited	Site inspection report	Date of visit

territorial					
	Kota	CF	No		No Data
		Nodal Officer	No		No Data

(Specific recommendation of the DFO/CCF/Nodal Officer with(Part II,III & Part IV))

16. Specific recommendation of the DFO/CCF/Nodal Officer for acceptance or otherwise of the proposal with reason :

Division	Circle	Recommendation By	Recommendation	Reason	Letter	Whether CF agreed
Baran Territorial	Kota	DFO	Recommended	1. There is no alternative way other than passing through the proposed forest area. 2. To provide people with basic infrastructure in the form of good road so as to improve their living standard.		
	Kota	CF	Recommended			Yes
		Nodal Officer	Recommended			

Specific recommendation of the State Government(Part V)

17. Specific recommendation of the State Government for acceptance or otherwise of the proposal with reason (Part V) :

State	Recommendation By	Recommendation	Recommendation Date	Remarks	Signing Authority	Notification	Recommendation Letter
Rajasthan	State Secretary	Recommended	11/03/2015	Recommended	State Govt. Officer	No Data	

Print page


राजीव कपूर
 उप वन संरक्षक
 बाराँ

SITE INSPECTION REPORT NOT BELOW THE RANK OF DCF
(For the Forest land to be diverted under FCA)

Name of Project :- Road from Mamli Lakshmipura to Patpadi (FI/RJ/ROAD/7127/2014)

A proposal has been received by this office from Office of Executive Engineer, PWD Division Shahbad for diversion (under FCA-1980) of 1.14 ha. of forest land for non-forestry purpose. The subject envisages the use of forest land for Road from Mamli Lakshmipura to Patpadi.

The site inspection of the land involved in the proposal has been done by me on dated 14.2.15. On inspection of the site, it is found that the land required by the user agency is a forest measuring 1.14 ha.

The requirement of forest land as proposed by the user agency in Col.2 of part-I is unavoidable and is barest minimum required for the project.

Whether any rare/endangered/unique species of flora and fauna found in the area. If so, the details thereof - No.

Whether any protected archaeological/heritage site/defence establishment or any other important monument is located in the area. If so, the details thereof with NOC from the competent authority. If required - No.

(a) The user agency has not violated the provisions of Forest (Conservation) Act, 1980 and no work has been started without proper sanction.

(b) It has been found that the user agency has violated the Forest (Conservation) Act, 1980 provisions. - No

(A detailed report as per para 1.9 of Chapter 1, Part C of Hand book of Forest (Conservation) Act, 1980 is attached.)


Specific recommendation for acceptance or otherwise of the proposal. Recommended

Place :- Baran
Date :- 14.2.15

(Signature)

(Sunil Chidri)
DCF

Dy. Conservator of Forest
Baran


राजीव कपूर
उप वन संरक्षक
बाराँ

RECOMMENDATION

Name of Project : - Road Work From Mamli Lakshmpura to Patpadi (FP/RJ/ROAD/7127/2014)

A proposal of the above named project has been recieved in this office from DCF Baran for diversion (under FCA-1980) of 1.14 ha. of forest land for non-forestry purpose. The recommendation by DCF Baran are acceptable to this office. Hence this proposal is forwarded for acceptance in public interest.

Date: 18-02-2015
Place: Kota


(Anil Kumar Kapoor)
Regional Chief Conservator of Forest
Kota


राजीव कपूर
उप वन संरक्षक
बारौ

MODEL COST ESTIMATES FOR COMPENSATORY AFFORESTATION

ON ALLOTTED NON FOREST LAND

UNIT
PERIMETER
LABOUR RATE
COST ESTIMATE

मामली लक्ष्मीपुरा न पट्टी
1.50 Ha
1.14 ha
60 M/Ha
Rs 201/Day
in Rs./Ha.

ADVANCE ACTION (0 YEAR)

S.No	ITEMS	RATE (Rs.)	LABOUR	MATERIAL	TOTAL
			COMPONENT	COMPONENT	
1	Collection of Basic Datas for Microplanning and carrying out joint forest management activities.	516 / ha	469	47	516
2	Survey of area, lay out of contour trenches, burrowpits and making of segments / plots	416/ha	369	47	416
3	Fencing by stone wall and or by ditch.				
	a) Stone wall fencing 1.20m high 0.80m at base & 0.60 at top (on an average 30m/ha)	201/rmt	6030	0	6030
	b) Ditch fencing 1.20m deep, 1.50m wide at top & 0.90m at bottom (on an average 30m/ha)	219/rmt	6570	0	6570
4	Cost of raising 1210 seedlings in nursery	3.57/- per	2703	1617	4320
5	Digging of 500 pits size: 0.45x(4+5/2)²	15.72/ pit	7860	0	7860
6	Digging up 400 rmt Staggered Contour Trenches 45x45cm cross section on middle slopes and V-ditch as per site requirement	25.27/rmt	10108	0	10108
7	Construction of 15 mt. long contour dykes of 30X30 cm. cross section on upper slopes and sowing of suitable thorny shrub species seeds along its innerside	27.20/ rmt	408	0	408
8	Treatment of Nallas by construction series of Checkdams of dry random rubble/earthen/brushwood	Prorata	586	0	586
9	Construction of the pillars of appropriate size and fixing of iron pipe gate with four square column	Prorata	64	91	155
10	Construction of approach road and inspection path	Prorata	221	0	221
11	Watch and ward @13600 per month for 4 months	Prorata	1157	0	1157
12	Construction of Thatched cattle guard hut	Prorata	113	73	186
13	Cost of grass and other seeds	Prorata	0	227	227
14	Labour aminities	Prorata	73	80	153
15	Purchase of tools and plants	Prorata	0	103	103
16	Purchase or construction of water storage tank	Prorata	63	45	108
17	Purchase of signboards and their fixing	Prorata	25	86	111
18	Misc. and unforeseen expenses including running of vehicles	Prorata	119	152	271
	TOTAL YEAR 0		36938	2568	39506
19	Administrative charges 10%				3951
	TOTAL				43457

CP

मामली लक्ष्मीपुरा न पट्टी
अनुमोदित
जालंधर

YEAR I (PLANTING YEAR)

1	Collection of data regarding impact assesment and strengthening Joint Forest Management	Prorata	0	68	68
2	Layout of staggered/continuous contour trenches, V-ditches, contour dykes and pits etc. by contour survey in 1/4th area	63/ha	63	0	63
3	Digging of 600 pits of size 0.45 (4+5/2)*2 Cum	15.72/ pit.	9432	0	9432
4	Construction of sill detention dams/small anicut/check dams, etc.	Prorata	2520	239	2759
5	Maintenance of 1210 seedling in nursery	1.60 / plant	1980	319	2299
6	Restoration of natural regeneration by making crescent shaped mounds on the lower slopes of seedling and sapling and making ring trenches around the natural trees/shrubs (150 plant/ ha)	3.66/plant	549	0	549
7	Sowing of pellets of grass/pieces of seed and rakes of grass seeds between row of pits by ploughing and furrowing	Prorata	785	58	843
8	Sowing/dibbling of seeds of shrub species on the mounds of staggered/continuous contour trenches, "V" ditch and ditch fencing including pretreatment of seeds (370 mt)	0.53/ mt	185	11	196
9	Sowing of seeds of shrub spp. on 60 mt "V" ditch	Prorata	33	3	36
10	Transportation of 1100 plants from nursery to planting site	1.27/plant	1333	64	1397
11	Planting of 1100 seedlings including Refilling of pits	3.66/plant	4026	0	4026
12	Mounding of 1100 crescent shaped mounds below planted sapling after planting and dibbling 2 or 3 seeds of shrub species on the mound	3.20/plant	3520	0	3520
13	Spot watering & application of insecticides in 1100 plants in case of advance planting	2.83/plant	3113	0	3113
14	Additional watering in case of long drought spell with insecticide	2.83/plant	3113	0	3113
15	Weeding and hoeing of 1100 plants in 2 times	3.19/plant	7010	0	7010
16	One additional hoeing of 1100 plants	1.82/ plant	2002	0	2002
17	Weeding and hoeing on staggered/ continuous contour trenches and "V" ditch including Singling/spacing in the line sowing	Prorata	631	0	631
18	Purchase of insecticide and Fertilizers for 1100 plants	0.77/plant	0	847	847
19	Raising of 110 seedlings in nursery for casualy replacement in year-2 (10% of 1100)	3.57/seedling	246	147	393
20	Watch and ward @ 12000 per month for 12 months	prorata	3471	0	3471
21	Special protection of frost tender species	Prorata	33	34	67
22	Labour amenities	Prorata	155	22	177
23	Repairs of fencing	183/mact	184	9	193
24	Repairs of check dams	Prorata	67	0	67
25	Unclassified and unforeseen expenditure	Prorata	124	110	234
	TOTAL YEAR 1		44583	1935	4652
26	Administrative charges 10%				465
	TOTAL				5117

(Handwritten signature)

2150 न जाली माल 11/11/2020

1	Collection of data regarding impact assessment and strengthening Joint Forest Management.	Prorata	0	68	68
2	Maintenance of 110 Seedling in nursery for casualty replacement in 2nd year	1.90 /plant	180	29	209
3	Casualty replacement 110 plants including redigging of pits, transportation planting, wiring	10.34/plant	1072	65	1137
4	Sowing/dilbling of seeds of shrub species on the mounds of staggered/continuous contour trenches, "V" ditch and ditch fencing including pretreatment of seeds (185 m.)	0.54/ mt.	95	5	100
5	Weeding and Hoeing in 1100 plants in pits two times	3.10/plant	7018	0.00	7018
6	Weeding and hoeing on staggered/continuous contour trenches and "V" ditch including Singling/ spacemnt in the line sowing (185 mt.)	3.41/plant	631	0.00	631
7	Repair of fencing	193/ha	184	9	193
8	Repairing of Check dams	Prorata	128	11	139
9	Pruning of Trees species to boost up the growth	Prorata	195	12	207
10	Wages of Chowkidar @ Rs. 13600/- month (only applicable to work chage employee)	prorata	3471	0	3471
11	Misc. and unforeseen expenditure	prorata	112	63	175
TOTAL YEAR 2			13086	262	13348
12	Administrative charges 10%				1335
TOTAL					14683

SUBSEQUENT MAINTENANCE (YEAR 3 TO 12)

1	Collection of data regarding impact assessment and strengthening Joint Forest Management.	Prorata	0	68	68
2	Sowing/dilbling of seeds of shrub species on the mounds of staggered/continuous contour trenches, "V" ditch and ditch fencing including pretreatment of seeds (185 m.)	0.54/ mt.	95	5	100
3	Repair of fencing	193/ha	184	9	193
4	Repairing of Check dams	Prorata	6	6	12
5	Pruning of Trees species to boost up the growth	Prorata	97	4	101
6	Wages of Chowkidar @ Rs. 9720/- month (only applicable to work chage employee)	prorata	3474	0	3474
7	Maintenance of Vehicles	prorata	89	94	183
TOTAL YEAR 3			3945	186	4131
Administrative charges 10%					413
				Total	4544

GRAND TOTAL	
0Year	43457
First Year	51171
Second Year	14683
Third Year	4544
Fourth Year	4544
Fifth Year	4544
Sixth Year	4544
Seventh Year	4544
Eighth year	4544
Ninth Year	4544
Tenth Year	4544
Eleventh Year	4544
Twelfth Year	4544
Total	154251
Say	155000

$11.14 \text{ ha} = 176700 \text{ Rs}$


राजीव कपूर
उप वन संरक्षक
बाराँ

उप वन संरक्षक
बाराँ
राजीव कपूर
उप वन संरक्षक
बाराँ

बाराँ वन संरक्षक
राजीव कपूर, जयपुर
महानगर विकास प्राधिकरण, अन्तर्गत, बाराँ

4/11/14

OFFICE OF DEPUTY CONSERVATOR OF FOREST, BARAN

Certificate regarding Net present value

This is certify that the area proposed to be diverted 1.14 (in ha) in lieu of proposal No FP/RJ/ROAD/7127 /2014.

The tentative NPV will be as follows:-

Area proposed to be Diverted (in ha)	Eco-class		Amount (in Lacs)
	Type	Prevailing Rate per ha (in Lacs)	
1.14	Third (III)	6.26	7.14

(Sunil Chidri)


Dy. Conservator of Forest,

Baran

OFFICE OF THE DY. CONSERVATOR OF FOREST BARAN

it is certified that the land indentified for compensatory afforestation is suitable for plantation and management point of view. The identified land is free from encroachment and there is no legal case pending.


राजीव कपूर
उप वन संरक्षक
बाराँ


(राजीव कपूर)
उप वन संरक्षक
बाराँ