

GOVERNMENT OF ANDHRA PRADESH
ENVIRONMENT, FORESTS, SCIENCE & TECHNOLOGY (Section-II) DEPARTMENT

Letter No.1072/Section.II/2023/2093061

Dated 24.10.2024

From
The Special Chief Secretary to Government,
EFS&T Department,
A.P. Secretariat, Velagapudi,
Amaravati-522503.

To
The Assistant Inspector General of Forests (Central),
Government of India,
Ministry of Environment, Forests & Climate Change,
Regional Office, Chennai, Sub-office at Vijayawada,
Green House Complex,
Gopal Reddy Road, Vijayawada-520010 (w.e)

Sir,

Sub: Diversion of 4.41 ha forest land for extraction of Quartz and Feldspar in compartment No.122, Chaganam RF Venkatagiri Range, Nellore Division in favour of M/s. Chettinad Morimura Semiconductor Material (Pvt.) Ltd – Submission of Additional information - Reg.

Ref: 1)From the PCCF&HoFF, A.P., Lr.Ref.No.EFS02-15029/57/2018-FCA SEC-PCCF/FCA-3, dated 05.05.2023.
2)State Govt.Lr.No.1072/Sec.II/2023/2093061, E.F.S. & T. (Sec.II) Dept., dated 15.06.2023.
3)GoI, MoEF&CC, Lr.F.No.4-APB216/2023-VIJ/1476, dated 07.11.2023 addressed to the PCCF/Nodal Officer (FCA), O/o PCCF & HoFF, Mangalagiri.
4)From the PCCF&HoFF, A.P., Lr.Ref.No.EFS02-15029/57/2018-FCA-SEC/PCCF/FCA-3, dated 11.07.2024.

I invite your attention to the reference 3rd cited and inform you that the Principal Chief Conservator of Forests & Head of Forest Force, Andhra Pradesh has submitted the required additional information in the reference 4th cited as detailed below, for taking necessary action in the matter:

S.No.	Information sought by MoEF&CC, GoI	Reply of PCCF & HoFF
i	In the map proposed to be showing abandoned area and instant lease does not have a clear legend. A legend may be given thereupon to show what is the yellow and pink signify.	As reported by CCF, CF, Guntur, the District Forest Officer, has submitted the map distinguishing the applied mining lease as well as the abandoned mining area in Google map the applied mining is shown in PINK color and the abandoned mining area is shown in YELLOW color and the same is shown in the legend. The maps are enclosed herewith.
ii	The revised CA scheme from the SG may be obtained to cover the entire area proposed for diversion including the safety zone as per the guidelines in vogue.	The revised CA Scheme has been prepared by the Deputy Director, PT, Giddalur to an extent of 4.40 ha (within 4.66 ha) with a total financial outlay of Rs.57.90 lakh for a span of 22 years (i.e. advance works, raising and 20 years of maintenance of plantation) from the period of 2024-25 to 2045-46, and the same was approved by the Conservator of Forests, Field Director, NSTR, PT Circle, Nandyal vide Rc.No.692/2024-TO, dated 10.04.2024 (Copy enclosed)

2. I, therefore, forward herewith the above additional information for further processing the subject proposal under section 2(1) of the Van (Sanrakshan Evam Samvardhan) Adhiniyam, 1980.

Yours faithfully


for Special Chief Secretary to Government


Copy to:

The Principal Chief Conservator of Forests &
Head of Forest Force,
Andhra Pradesh, Mangalagiri.

M/s. Chettinad Morimura Semiconductor Material (Pvt.) Ltd,
Old Mahabalipuram, Tamil Nadu.

9479379/2024/SEC-II-EFS01

1395



**GOVERNMENT OF ANDHRA PRADESH
FOREST DEPARTMENT**

From Sri Chiranjiv Choudhary, IFS.,
Prl. Chief Conservator of
Forests &
Head of Forest Force,
Andhra Pradesh, Mangalagiri,
Guntur District.

To The Spl. Chief Secretary to Government,
Environment, Forests, Science & Technology
Department,
Andhra Pradesh Secretariat,
Velagapudi.

Rc.No.EFS02-15029/57/2018/FCA-SEC/PCCF/FCA-3, Dated:11/07/2024

Sir,

Sub APFD - F(C) Act, 1980 - Diversion of 4.41 ha forest land for extraction of Quartz and Feldspar in Compt No.122, Chaganam RF Venkatagiri Range, Nellore Division in favour of M/s. Chettinad Morimura Semiconductor Material (Pvt.) Ltd - Short coming identified - Submission of report- Reg.

Ref: 1. On line Proposal No.FP/AP/QR/149784/2021, dated: 03.12.2021.
2. PCCF & HoFF, A.P., Mangalagiri Rc. No. EFS02-15029/57/2018-FCA SEC PCCF/FCA-3, dated: 05.05.2023.
3. MoEF & CC, F.No.4-APB216/2023-VIJ/1476 dt.07.11.2023.
4. PCCF & HoFF, A.P., Mangalagiri Rc. No. EFS02-15029/57/2018-FCA SEC PCCF/FCA-3, dated: 04.01.2024.
5. CCF/CF, Guntur Ref No.3020/2019-TO dt.28.06.2024.

ॐ × ॐ ॐ ॐ

Kind attention is invited to the reference 3rd cited. (copy enclosed for ready reference).

The Chief Conservator of Forests, Guntur Circle, Guntur vide reference 5th cited has submitted reply to the EDS raised by MoEF & CC, Gol which is as follows;

S.No.	Information as sought by MoEF & CC, Gol	Reply of CCF/CF, Guntur
1	In the map showing abandoned mining area and instant proposed lease does not have a clear legend. A legend may be given there upon to show what does the yellow and pink signify.	As reported by CCF, CF, Guntur, the District Forest Officer, Nellore has submitted the map distinguishing the applied mining lease as well as the abandoned mining area; in Google map the applied mining is shown in PINK color and the abandoned mining area is shown in YELLOW color and the same is shown in the legend. The maps are submitted herewith.
2	The revised CA scheme may be obtained duly covering entire area proposed for diversion	The revised CA Scheme has been prepared by the Deputy Director, PT, Giddalur to an extent of 4.40 ha (within 4.66ha) with a total financial outlay of Rs. 57.90 lakhs for a span of 22 years (i.e. Advance works, raising and 20 years of

9479379/2024/SEC-II-EFS01

	including the safety zone as per the guidelines in vogue.	maintenance of plantation) from the period of 2024-25 to 2045-46, and the same was approved by the Conservator of Forests, Field Director, NSTR, PT Circle Nandyal vide Rc. No.692/2024TO, dt.10.04.2024.
--	---	---

Submitted herewith for taking further action as deemed fit in the matter

Yours faithfully,
Chiranjiv Choudhary Ifs
Prl. Chief Conservator of Forests
& Head of Forest Force

Copy to the Assistant Vice President, M/s. Chettinad Morimura Semiconductor Material (Pvt) Ltd NO.37, OLD Mahabalipuram Road, Kazhipattur (V), Padur Post, Kanchipuram District.

GOVERNMENT OF ANDHRA PRADESH
FOREST DEPARTMENT

From
Sri Y. Srinivasa Reddy, IFS,
Chief Conservator of Forests (FAC),
Guntur Circle,
Guntur.

To
The Prl. Chief Conservator of Forests &
Head of Forest Force,
Andhra Pradesh,
Mangalagiri.

Re.no.3020/2019-TO, Dated.28-06-2024.

Sir,

Sub: APFD-F(C) Act, 1980 - Diversion of 4.41ha of forest land for extraction of Quartz and Feldspar in compartment no.122, Chaganam RF, Nellore Range (erstwhile Venkatagiri Range) of SPSR Nellore Division in favour of M/s Chettinad Morimura Semiconductor Material (Pvt.) Ltd- additional information called for - Points wise report submission of -Reg.

- Ref.-** 1. Online proposal no.FP/AP/QRV/149784/2021, dt.03.12.2021.
2. Prl.CCF.AP, Mangalagiri Rc.no.EFS02-15029/57/2018-FCA-SEC PCCF/FCA-3, Dt.04.01.2024.
3. DFO, Nellore Rc.no.2392/2017-F11, dt.10.06.2024.

In compliance to the instructions contained in the reference 2nd cited, it is submitted that the in the ref.3rd cited District Forest Officer, Nellore has submitted the detailed report on 2 points to this office as sought by the Prl. Chief Conservator of Forests, AP, Mangalagiri. The points details are as follows.

Sl. no.	Additional information / short coming	Reply submitted by the DFO, Nellore
1	2	3
1	In the map proposed to be showing abandoned area and instant lease does not have a clear legend. A legend may be given there up on to show what is the yellow and pink signify.	The District Forest Officer, Nellore has submitted the map distinguishing the applied mining lease as well as the abandoned mining area; in Google map the applied mining is shown in pink color and the abandoned mining area is shown in yellow color and the same is shown in the legend. The maps are submitted herewith.
2	The revised CA Scheme may be obtained duly covering entire area proposed for diversion including the safety zone as per the guidelines in vogue.	The revised CA Scheme has been prepared by the Deputy Director, PT, Giddalur to an extent of 4.41ha (within 4.66ha) with a total financial outlay of Rs. 57.90 lakhs for a span of 22 years (i.e. Advance works, raising and 20 years of maintenance of plantation) from the period of 2024-25 to 2045-46, and the same was approved by the Conservator of Forests, Field Director, NSTR, PT Circle Nandyal vide Rc. no.692/2024-TO, dt.10.04.2024.

Further, it is submitted that the report of the District Forest Officer, Nellore together with necessary documents is submitted herewith for favour of information.

This is submitted for favour of kind information and necessary action.

Encl: As above.

Yours faithfully,
Sd/-Y. Srinivasa Reddy,
Chief Conservator of Forests,
Guntur Circle, Guntur.

Copy to the District Forest Officer, Nellore for information and necessary action.

//tcbo//

Technical Officer

28/6/24

FCA-3

11/11/24
A

9479379/2024/SEC-II-EFS01

390

9064816/2024/FCA -PCCF

702
12/6/24

GOVERNMENT OF ANDHRA PRADESH
FOREST DEPARTMENT.

12 JUN 2024

From
A Chandra Sekhar, SFS
District Forest Officer,
SPSR Nellore.

To
The Chief Conservator of Forests,
Guntur

Re.No.2392/2017/F11dt. 10-06-2024

Sir,

Sub: Mines & Quarries – Diversion of forest land for grant of Quarry Lease for extraction of Quartz & Feldspar over an extent of 4.41 Ha in Sy.No.553 (part) of Chaganam RF & Village Sydapuram Mandal, Nellore Division of SPSR Nellore in favour of M/s. Chettinadu Morimura Semiconductor Material Pvt., Limited under F.C Act, 1980 –Submission of replies to short comings pointed out – Reg

Ref: 1. PCCF, AP, Mangalagiri Rc.No. 15029/57/2018-FCA-SEC-PCCF/FCA-3 dt. 4-1-2024
2. FRO,Nellore Rc.No. 2392/2017F11dt. 12-4-2024

&&&&

With reference to the ref 1st cited, I submit that, in the ref 2nd cited, the Forest Range Officer, Nellore has submitted the replies for 1st short coming as pointed out in the ref 1st cited.

70

Sl.No.	Short coming	Reply
1	In the map proposed to be showing abandoned area and instant lease does not have a clear legend. A legend may be given there up on to show what is the yellow and pink signify.	It is submitted that, the in the ref 2 nd cited, the Range Officer, Nellore has submitted map distinguishing the applied mining lease as well as the abandoned mining area. In Google map the applied mining is shown in pink colour and the abandoned mining area is shown in Yellow colour and the same is shown in legend. 4 sets of Google earth maps are submitted herewith for favour of kind perusal.
2	The revised CA scheme may be obtained duly covering entire area proposed for diversion including the safety zone as per the guidelines in vogue	It is submitted that, the revised CA scheme to a tune of Rs.57.90 lakhs has been approved by Conservator of Forests, Field Director, NSTR,PT Nandyal vide Rc.No. 692/24TO dt. 10-4-2024.

This is submitted for favour of kind information.

Encl: Google earth maps in 4 sets.

Yours faithfully,
Sd/-A. Chandra Sekhar,
District Forest Officer,
SPSR Nellore.

/tcbol/

Technical officer/6/24

MAP SHOWING QUARRY LEASE APPLIED AND OLD ABANDONED AREA

GEO COORDINATES OF THE OLD ABANDONED AREA		
POINT NAME	LATITUDE	LONGITUDE
1	N 14.23127	E 79.68883
2	N 14.23299	E 79.68828
3	N 14.23313	E 79.68920
4	N 14.23141	E 79.68975

GEO COORDINATES OF THE QUARRY LEASE APPLIED AREA		
POINT NAME	LATITUDE	LONGITUDE
A	14.23182286	79.68968584
B	14.23499806	79.68862695
C	14.23530691	79.68964797
D	14.23222628	79.69067235

 Quarry Lease applied area


 Old Abandoned area





Earth


User Agency: CHETTINAD MORIMURA SEMICONDUCTOR MATERIAL PVT. LTD.,

For Chettinad Morimura Semiconductor Material Pvt. Ltd.,


(S. ANANTHAKRISHNAN)
Assistant Vice President


Forest Beat Officer
FOREST SECTION OFFICER


Forest Range Officer (FAC)
Nellore


District Forest Officer
SPSR NELLORE
10/10/24

MAP SHOWING QUARRY LEASE APPLIED AND OLD ABANDONED AREA

GEO COORDINATES OF THE OLD ABANDONED AREA		
POINT NAME	LATITUDE	LONGITUDE
1	N 14.23127	E 79.68883
2	N 14.23299	E 79.68828
3	N 14.23313	E 79.68920
4	N 14.23141	E 79.68975

GEO COORDINATES OF THE QUARRY LEASE APPLIED AREA		
POINT NAME	LATITUDE	LONGITUDE
A	14.23182286	79.68968584
B	14.23499806	79.68862695
C	14.23530691	79.68964797
D	14.23222628	79.69067235

 Quarry Lease applied area
 Old Abandoned area

User Agency: CHETTINAD MORIMURA SEMICONDUCTOR MATERIAL PVT. LTD.,

For Chettinad Morimura Semiconductor Material Pvt. Ltd.,


(S. ANANTHAKRISHNAN)
Assistant Vice President


G. Girish Kumar
Forest Beat Officer
CHAGANAM BEAT
FOREST SECTION OFFICER
MARIAPUDI SECTION


Forest Range Officer (FAC)
Nellore



District Forest Officer
SPSR NELLORE


10/6/24

QUARRY LEASE APPLIED AND OLD ABANDONED AREA

GEO COORDINATES OF THE OLD ABANDONED AREA	
POINT NAME	LATITUDE LONGITUDE
1	N 14.23127 E 79.68883
2	N 14.23299 E 79.68828
3	N 14.23313 E 79.68920
4	N 14.23141 E 79.68975

GEO COORDINATES OF THE QUARRY LEASE APPLIED AREA	
POINT NAME	LATITUDE LONGITUDE
A	14.23182286 79.68968584
B	14.23499806 79.68862695
C	14.23530691 79.68964797
D	14.23227428 79.69067235



User Agency: CHETTINAD MORIMURA SEMICONDUCTOR MATERIAL PVT. LTD.,

For Chettinad Morimura Semiconductor Material Pvt. Ltd.,

(S. ANANTHAKRISHNAN)
Assistant Vice President

Forest Beat Office,
CHAGANAM BEAT.

Forest Section Officer
MARLAPUDI SECTION.

Forest Range Officer (FAC)
Nellore

District Forest Officer
SPSR NELLORE
10/6/24

9064816/2024/FCA -PCCF



GOVERNMENT OF ANDHRA PRADESH
FOREST DEPARTMENT



Rc.No.692/2024/TO,
Dated:10.04.2024

O/o the Conservator of Forests & Field Director
NSTR, Project Tiger Circle, Nandyal

Sri B.N.N Murthy, IFS.,
Conservator of Forests & Field Director

Sub- APFD - F (Conservation) Act, 1980 - Diversion of 4.41 Ha of Forest Land in Compt. No.125 of Chaganam RF, Venkatagiri Range, Nellore Division for extraction of Quartz and Feldspar in favour of M/s Chettinad Morimura Semiconductor (Pvt), Limited - Non-Forest land identified for CA - DGPS Survey completed - Submitted for verification and authentication- Verification report forwarded - CA Scheme approved - Revised CA scheme submitted - Administrative approval accorded - Regarding

- Ref- 1. PCCF (HoFF), A.P., Guntur Rc.No.EFS02/15029/57/2018/FCA-SEC/PCCF/FCA-2., Dt.02.11.2019.
2. This Office Rc.No.3377/2019/TA., Dt.22.11.2019.
3. FRO, Turimella Rc.No.12/2011/Tml., Dt.12.04.2021.
4. This Office Rc.No.3377/2019/TA., Dt.17.04.2021.
5. PCCF (HoFF), A.P., Guntur Rc.No.EFS02/15027/3/2020-FCA-SEC/PCCF/FCA-2., Dt.11.07.2021.
6. R/o. M/s Chettinad Morimura Semiconductor Material (Pvt) Ltd, Kazipattur (V), Padur (P), Kancheepuram (Dist), Tamilnadu Dt.04.08.2021.
7. This Office Rc.No.3377/2019/TA, Dt.06.08.2021.
8. FRO, Turimella Rc.No.12/2021/Tml, Dt.09.09.2021.
9. PCCF (HoFF), A.P., Guntur Rc.No.EFS02-15029/57/2018-FCA SEC- PCCF/FCA-3(i), Dt.26.12.2021.
10. CCF, Guntur Rc.No.3020/2019/TO, Dt.03.01.2022.
11. FRO, Turimella Rc.No.12/2021/Tml, Dt.04.05.2022.
12. This office Rc.No.3377/2019/TA dt: 09.05.2022.
13. CCF, Guntur Circle, Guntur Rc.No.3020/2019/TO, dt:16.05.2022.
14. This office Rc.No.3377/2019/TA dt: 08.07.2022.
15. PCCF (HoFF), A.P., Guntur Rc.No.EFS02-15029/57/2018-FCA SEC- PCCF/FCA-3(i), Dt.04.01.2024.
16. This office Rc.No.3377/2019/TA dt: 30/01/2024.
17. FRO, Turimella Rc.No.12/2021/Tml received on 23.03.2024.
18. DD, PT, Giddalur Rc.No.3377/2019/TA, dt.27.03.2024.

It is informed that, the Deputy Director, Project Tiger, Giddalur in the reference 18th cited has submitted that, the Prl. Chief Conservator of Forests & (HoFF), Andhra Pradesh, Guntur has accorded permission to conduct DGPS Survey over an extent of 11.50 Acres (4.65 Ha) which was identified by the user agency in Sy No 723/1 of Bollupalli Village, Ardhavedu Mandal, Turimella Range, Giddalur Division of

enclosure of ENB-III Reserve Forest only which falls in Compt No 816 & 817 in Bollupalli Beat, Velagalapaya Section within the Reserved Forest area as per the Gazette Notification and Map of ENB-III Reserved Forest. Further, the Deputy Director, Project Tiger, Giddalur submitted that, as per the report of Forest Range Officer, Turimella, the authenticated map was communicated to the user agency duly collecting of Rs.3,000/- in shape of Demand Draft vide bearing No 240847, Dt.04.08 2021 and the Original Demand Draft was submitted to the Chief Conservator of Forests, Guntur vide reference 7th cited.

Further, the Deputy Director, Project Tiger, Giddalur has submitted that, in the references 9th and 10th cited, the Pri. Chief Conservator of Forests & HoFF, Andhra Pradesh, Guntur and Chief Conservator of Forests, Guntur have instructed to prepare Compensatory Afforestation Scheme and submitted the same to the Chief Conservator of Forests, Guntur for approval for onward transmission to the District Forest Officer, SPSR, Nellore for processing the Part-II Proposals and the CA Scheme was prepared for Rs.48.50 lakh prepared for an extent of 3.75 Ha. The Chief Conservator of Forests, Guntur Circle, Guntur has approved the CA Scheme vide reference 13th cited and furnished to the District Forest Officer, SPSR, Nellore for processing the Part-II Proposals vide reference 14th cited.

Further, the Deputy Director, Project Tiger, Giddalur has submitted vide reference 15th cited the Pri. Chief Conservator of Forests & HoFF, A.P., Mangalagiri has instructed to submit the revised CA scheme duly covering entire area proposed for diversion including the safety zone as per the guidelines in vogue. Accordingly, the Deputy Director, Project Tiger, Giddalur has prepared the revised scheme for Rs.57.90 lakh for an extent of 4.41 Ha along with relevant datas and submitted to this office for according Administrative approval of the revised CA Scheme for incorporation in Part-II proposals of Nellore Division.

The revised CA Scheme is prepared for raising of plantation and its maintenance for 20 years as per FSR rates of Guntur Circle and as per the guidelines of Forest (Conservation) Act, 1980 Rules starting from 2024-25 to 2045-46 duly adding escalation of 10% for the succeeding years. The method of planting proposed is by semi-mechanical method with an espacement of 3x3 Mtrs by clearing of medium jungle growth, uprootal of stumps, ploughing, pitting of 45x45 Cube pits and planting with 6"x12" size bag plants and chain link fencing.

Prakasam District for Compensatory Afforestation purpose in lieu of Diversion of 4.41 Ha of Forest Land in Compt. No.125 of Chaganam RF, Venkatagiri Range, Nellore Division for extraction of Quartz and Feldspar in favour of M/s Chettinad Morimura Semiconductor Material (Pvt) Limited vide reference 1st cited.

Further, the Deputy Director, Project Tiger, Giddalur in the reference 4th cited has submitted the DGPS maps along with raw data to the Pri. Chief Conservator of Forests., Andhra Pradesh., Guntur for its verification and authentication. The Pri. Chief Conservator of Forests., A.P., Guntur in the reference 5th cited has issued authentication for the DGPS Surveyed raw data & maps and the area assessed is 4.66 Ha and instructed to release the authenticated maps to the user agency duly signed on the maps by collecting an amount of Rs.3,000/- by way of Demand Draft in favour of Forest Utilization Officer, Andhra Pradesh, Guntur towards user charges and informed that as per the available GIS layers, the proposed CA land is falls in Compt.No.816 & 817 of ENB-III RF and also informed that the area falls in enclosure but the details of the enclosure boundary are not updated in APFD GIS layers and instructed to ascertain by the field personnel as per the Block Notification.

Further, the Deputy Director, Project Tiger, Giddalur has submitted that, in the reference 8th cited, the Forest Range Officer, Turimella has inspected and verified the authenticated DGPS Survey map with reference to the Gazette Notification of ENB-III Reserved Forest for the identified Non-Forest land in Sy.No.723/1 of Bollupalli Village, Ardhaveedu Mandal, Prakasam District for Compensatory Afforestation in lieu of Diversion of 4.41 Ha of Forest Land in Compt.No.125 of Chaganam RF, Venkatagiri Range, Nellore Division for extraction of Quartz and Feldspar in favour of M/s Chettinad Morimura Semiconductor Material (Pvt) Limited along with staff of Velagalapaya Section on 07-09-2021 and found correct that, on verification of field and with reference to the Gazette Notification of ENB-III Reserved Forest, the following boundaries are noticed.

East	:	Sy No 723/2 of Bollupalli Village
West	:	ENB-III Reserved Forest
North	:	ENB-III Reserved Forest
South	:	ENB-III Reserved Forest

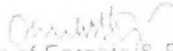
The Deputy Director, Project Tiger, Giddalur has further submitted that, the above identified Non-Forest Land for CA in Sy No 723/1 of Bollupalli Village is an

9479379/2024/SEC-II-EFS01

397

9064816/2024/FCA -PCCF

In view of the above, the administrative approval is accorded for the revised CA Scheme for Rs.57.90 lakh prepared and submitted by the Deputy Director, Project Tiger, Giddalur as per the Rules and guidelines of Forest (Conservation) Act, 1980.


Conservator of Forests & Field Director,
NSTR, Project Tiger Circle, Nandyal

To
The Deputy Director, Project Tiger, Giddalur


10.4.2024.

Statement Showing the C.A Scheme Proposals over an extent of 4.65 Ha in Sy.No.723/1 Bollupalli (Village), Ardhavereedu (Mandal), Prakasam (District), Turimella Range of Deputy Director, Project Tiger, Giddalur in lieu of Diversion of 4.41 Ha of Forest land in Compt.No.122, Chaganam RF, Venkatagiri Range, Nellore Division in favour of M/s. Chatinad Marimura Semiconductor Material (Pvt) Limited.

Sl No	Name of the work	Year	Quantity in Ha/ Rmt	Unit Cost	Per	Amount (in Lakhs)	Remarks
1	Plantations						
1	Advance operations	2024-25	4.410	0.710	Ha	3.1311	
2	Raising of Nursery	2024-25	5900	15.501	Each seedling	0.9145	
3	Raising of plantations	2025-26	4.410	1.476	Ha	6.5107	
4	Maintenance of Nursery	2025-26	5900	9.500	Each seedling	0.5605	
6	Raising of Nursery for 1st year maint	2025-26	1200	17.051	Each seedling	0.2046	
5	1st year maintenance	2026-27	4.410	0.538	Ha	2.3725	
7	Maintenance of Nursery	2026-27	1200	10.450	Each seedling	0.1254	
8	Raising of Nursery for 2nd year maint	2026-27	1200	18.756	Each seedling	0.2251	
9	2nd year maintenance	2027-28	4.410	0.606	Ha	2.6745	
10	Maintenance of Nursery	2027-28	1200	11.495	Each seedling	0.1379	
11	3rd year maintenance	2028-29	4.410	0.485	Ha	2.1399	
12	4th year maintenance	2029-30	4.410	0.231	Ha	1.0197	
13	5th year maintenance	2030-31	4.410	0.070	Ha	0.3087	
14	6th year maintenance	2031-32	4.410	0.077	Ha	0.3395	
15	7th year maintenance	2032-33	4.410	0.084	Ha	0.3704	
16	8th year maintenance	2033-34	4.410	0.093	Ha	0.4101	
17	9th year maintenance	2034-35	4.410	0.102	Ha	0.4498	
18	10th year maintenance	2035-36	4.410	0.112	Ha	0.4919	
19	Maintenance/Protection of CA Plantation from the 11 to 20 Year like Operations Weeding cum Soil Workas, Fire tracing Operation, Creation of Fire Lines, Tending and Cultural Operation including man power etc.,	2036-37 to 2045-46	4.410	8.820	Ha	8.8200	
	Sub Total					31.2089	
II	Chain Link Fencing						
1	Erection of Chain Link fencing around the CA Plantation in Sy.No.714 Bollupalli (Village)		875	0.01302	Rmt	11.3925	
2	Salvaging of old Chain link for 10 Years		1313		Sqm	1.9103	
	Sub Total					13.3028	
	Total cost of Plantation					44.5117	

9479379/2024/SEC-II-EFS01

399

9064816/2024/FCA -PCCF

Sl No	Name of the work	Year	Quantity in Hs/ Rest	Unit Cost	Per	Amount (in Lakhs)	Remarks
III	SMC Works (15% of the total planting Cost)	--	--	--	--	6.6768	
IV	Monitoring and Evaluation 5% of the total planting Cost	--	--	--	--	2.2256	
V	Administrative Cost @ 10% of the total planting Cost (Wages to NTM & DEO in Range Office and Division Office, Giddalur)	--	--	--	--	4.4512	
VI	For Rounded					0.0347	
	Sub Total					13.3882	
	Grand Total:					57.9000	

R. P. Mijar
Forest Range Officer
Turimella

S. Subb. P.
Sub-Divisional Forest Officer
Giddalur

M. S. R.
Deputy Director
Project Tiger, Giddalur



भारत सरकार / Government of India
पर्यावरण, वन एवं जलवायु परिवर्तन मंत्रालय
Ministry of Environment, Forest and Climate Change

विजयवाड़ा में उप-कार्यालय / Sub-Office at Vijayawada

ग्रीन हाउस, गोपालारेड्डी रोड, विजयवाड़ा, आंध्र प्रदेश - 520010

Green House, Gopalareddy Road, Vijayawada, Andhra Pradesh - 520010.



F. No. 4-APB216/2023-VIJ/1476

Date: 7th November, 2023

To,

The PCCF/Nodal Officer (FCA),
Office of the PCCF, Forests Department,
Aranya Bhavan, P.V.S. Land Mark, Ground Floor, Opposite to IHC
Corporate,
Industrial Park, Mangalagiri, Guntur District, Andhra Pradesh-
522503

Subject: Diversion of 4.41 ha forest land for extraction of Quartz & Feldspar in Compartment No 122 of Chaganam RF, Venkatagiri Range, Nellore Division in favour of M/s. Chettinad Morimura Semiconductor Material Pvt. Ltd, SPSR Nellore District, Andhra Pradesh - Reg.

Sir,

I am directed to inform that the following information may please be provided:

- i. In the map proposed to be showing abandoned area and instant lease does not have a clear legend. A legend may be given there upon to show what is the yellow and pink signify.
- ii. The revised CA scheme from the SG may be obtained to cover the entire area proposed for diversion including the safety zone as per the guidelines in vogue.

The above information may be provided at the earliest for further processing of the proposal.

Yours faithfully,

(Balaji Kari, IFS)

Assistant Inspector General of Forests (Central)
SO, Vijayawada

Copy to:

