

No. 3973  
H. P. Forest Department

Dated Rampur, the 26/11/2019

From: D. C. F. Rampur.

To: C.F. Rampur.

Subject: Submission of EDS reply for the diversion of 2.1532 ha forest land for the mining lease, approachable road and stacking of raw material to fulfill raw material supply to nearby already established stone crusher at village Pashada, P.O. Khaneri, Tehsil- Rampur, Distt.-Shimla, H.P.

Sir,

Kindly refer to the Nodal Officer –cum- CCF (FCA) O/o Pr.CCF (HoFF), H.P. Shimla-1 Endst. No. Ft.48-3737/2018(FCA) dated 06.09.2019 on the subject cited above.

2. In this context, point-wise reply to the observations raised vide above referred letter is as under:-

S. No.	EDS	Compliance
1.	Brief profile of the leases giving details of their existing mining lease in the state with their capacity of production, the present level of average annual production, location of there pits and the status of reclamation of forest land that are exhausted minerals may be provided to this office.	Attached as Annexure I
2.	State Govt. may provide the details of all other mining leases for the same mineral with their capacity and average annual production and projected future requirements to this office.	Attached as Annexure II.
3.	The State Govt. may submit the revised maps i.e. digital map/Sol toposheet and KML map in which safety zone area of 7.5 m wide peripheral within the mining lease marked and submit to this office and also upload the same in the online portal.	The User agency has submitted that the necessary correction has been made online part-I.
4.	The state Govt. may show the safety zone area in component wise breakup at para B 2.4 online.	The User agency has submitted that the necessary correction has been made online part-I at para B 2.4.
5.	The State Govt. may submit the plantation scheme for one and a half times of safety zone area in any degraded forest land.	Plantation scheme has been proposed twice of total proposed area.
6.	State Govt. may submit the undertaking to this regard that the width of 10 m & 50 m strip on either side of public roads and natural streams respectively located inside the mining lease shall be protected but will not be considered as a part of safety zone area.	Undertaking is attached as annexure III.
7.	State Govt. may submit the NoC of Village Pashada to this office.	NOC has been submitted to the office. Attached as Annexure IV.
8.	State Govt. may submit the FRA certificate with all its annexure to this office.	FRA certificate is pending at DC level.
9.	State Govt. may review & revise the KML of the diversion area as instead of 2.1532 ha in the DSS analysis the area calculated as 1.64 ha only. The KML may be revise in view of point 3 above.	The User agency has submitted that the necessary correction has been made online part-I.

It is, therefore, requested that the same may be transmitted to the quarter concerned to take further necessary action in the matter.



Encl: As above.


Endst. No. 3974

Dated Rampur, the 26/11/2019

H.P. for information.

Copy is forwarded to M/s Bushahr Laghu Udyog, V.P.O. Jhakri, Tehsil Rampur, Distt. Shimla,

  
Dy. Conservator of Forest,  
Rampur Forest Division,  
Rampur Bushahr, H.P. 

  
Dy. Conservator of Forest,  
Rampur Forest Division,  
Rampur Bushahr, H.P. 