

PART-II

(To be filled by the concerned Deputy Conservator of Forest)

State Serial No. of proposal : HP-055/2021

1. Location of the project/Scheme : Himachal Pradesh

- (i) State / Union Territory : Himachal Pradesh
(ii) District : Solan
(iii) Forest Division : Nalagarh
(iv) Area of forest land proposed for diversion (in ha.) : 1.61
(v) Category : Road

2. Legal status of forest land proposed for diversion :

S. No.	Division	Forest Land(ha.)	Legal Status
1	Nalagarh	1.61	Protected Forest

Division 1. : Nalagarh

3. District wise area to be diverted in the division :

S. No.	District	Area(ha.)
1	Solan	1.61

4. Details of Vegetation available in the forest land proposed for diversion :

(i) Density of vegetation

S. No.	Area(in ha.)	Density	Eco-Class
1	1.61	0.1	Eco 3

(ii) Species-wise local/scientific names and girth-wise enumeration of trees at FRL :

S. No.	Scientific Name	Local Name	(0-30)cm.	(31-60)cm.	(61-90)cm.	(91-120)cm.	(121-150)cm.	(>150)cm.
1	Eucalyptus	Safeda	0	0	0	0	2	0
2	Melia Azadirachta	Drek	0	0	1	0	0	0
3	Albezzia Labbeck	Siris	0	0	0	0	1	0
4	Dalburgia Sisoo	Shisham	0	0	1	0	0	0
5	Morus Laevigata	Shehtoot	0	0	1	0	0	0
6	Others	Lasuda (Cordia Dichotoma)	0	0	1	0	0	0

5. Working plan prescription for the forest land proposed for diversion :

Forest Land proposed for diversion falls in plantation working circle and prescription is mentioned in working plan.

6. Brief note on vulnerability of the forest area to erosion : Not vulnerable to erosion

7. Approximate distance of the proposed site for diversion from boundary of forest(in km.) : 1

8. Significance of the forest land proposed for diversion from wildlife point of view :

- (i). **Details of wildlife present in and around the forest land proposed for diversion :** Some wild life i.e. peacock, cock, monitor lizard, Samber, Wild pig, Porcupine (Sehal) have been spotted in and around the proposed Forest Land.
- (ii). **Whether forms part of national park, wildlife sanctuary, biosphere reserve, tiger reserve, elephant corridor, wildlife migration corridor etc. :** No
- (iii). **Whether the forest land proposed for diversion is located within eco-sensitive zone(ESZ) of the Protected Area notified under Wildlife(Protection) Act,1972 (Note: In case, ESZ of a Protected Area is not notified, then, 10kms distance from boundary of the Protected Area**

should be treated as ESZ): No

(iv). Whether any national park, wildlife sanctuary, biosphere reserve, tiger reserve, elephant corridor, wildlife migration corridor etc., is located within 1 Km. from boundary of the forest land proposed for diversion : No

(v). Whether any rare/endangered/unique species of flora and fauna found in the area : No

9.

Details of any protected archaeological/heritage site/defence establishment or any other important monument located in the area, if any :

(i). Whether any protected archaeological/heritage site/defence establishment or any other important monument is located in the area : No

10. Comment as to the reasonability of the extent of the forest land proposed for diversion :

(i). Whether the requirement of forest land as proposed by the user agency is unavoidable and bare minimum for the project : Yes

11. Details of violation(s), if any ,committed :

(i). Whether any work in violation of the Act or guidelines issued under the Act has been carried out : Yes

(a)Details of violation(s): Mentioned Below

(b) Period of Work done(year) : 2006

(c) Area of forest land involved in violation (in ha.) : 1.61

S. No.	Name of person responsible for violation	Designation & Address of person responsible for violation	Action taken against the person responsible for violation
1	HPSIDC	Managing Director HPSIDC Shimla	As per FCA guidelines complaint has been filed in Ld Court of Civil Judge Sr Division Nalagarh please


12. Whether work in violation is still in progres(Yes/No) : No


13. Details of compensatory afforestation scheme :


(i). Patch wise details for Degraded Area (To be earmarked by DFO)


(i). Total Financial Outlay for C.A(lacs): 4979485

Patch Wise Details


S.no	Patch No.	Area(ha.)	Name of PF/RF	Range	Compartment No	Uploaded KML file of patch
1	1	3.22	DPF Bir Plassi	Nalagarh	C-3	 View file

(ii). Copy of CA scheme details: 

(iii). Scanned copy of the Geo-referenced map of the forest land proposed for C.A. prepared by using DGPS or Total Station: 

(iv). Copy of Survey of India Toposheet indicating boundary of forest land proposed for C.A.: 

Additional Information Details :

S. No.	Documents	Remarks
1		SITE INSPECTION REPORT

14. District Profile :

S.no	District Name	Geographical area of the district (in ha.)	Forest area of the district (in ha.)	Total forest area diverted since 1980 (in ha.)	No. of Approved Cases	Forest Land including penal C.A. (in ha.)	Progress of compensatory afforestation as on(date)	A) Forest land (in ha.)	B) Non-forest land (in ha.)
1	Solan	70613	10233.89	189.5943	29	386.48	28/05/2021	386.48	0

15. Site inspection report of the DFO/CCF/Nodal Officer highlighting important facts pertaining to the forest land :

Division Name	Circle	Site inspected By	Whether site inspected	No. of times site visited	Site inspection report	Date of visit

Nalagarh	Solan	DFO	Yes	One		21/12/2020
----------	-------	-----	-----	-----	--	------------

(Specific recommendation of the DFO/CCF/Nodal Officer with(Part II,III & Part IV))

16. Specific recommendation of the DFO/CCF/Nodal Officer for acceptance or otherwise of the proposal with reason :

Division	Circle	Recommendation By	Recommendation	Reason	Letter	Whether CF agreed
Nalagarh	Solan	DFO	Recommended	The proposed land is connected with road from Nalagarh to Ropar near Saini Majra and leads to Bir plassi village. The nearest railway Station Ghanauti Punjab. This land is surrounding by 8 major villages of Saini Majra Forest Block. it will be generate direct/indirect employment to people .		
	Solan	CF	Recommended	The case is recommended.		Yes

Print page

Deputy Conservator Of Forests,
Nalagarh Forest Division,
Nalagarh, Distt. Solan, H.P.