

GOVERNMENT OF ANDHRA PRADESH  
ENVIRONMENT, FORESTS, SCIENCE & TECHNOLOGY (Section-II) DEPARTMENT

Letter No.EFS01-12021/109/Section-II/2018

Dated:19-03-2019.

From

The Principal Secretary to Government,  
EFS&T Department,  
A.P. Secretariat, Velagapudi,  
Amaravati-522503.

To

The Additional Principal Chief Conservator of Forests (Central)  
Government of India,  
Ministry of Environment, Forests & Climate Change.  
Regional Office, 1<sup>st</sup> and 2<sup>nd</sup> Floors,  
Handloom Export promotion Council Building  
34, Cathedral Garden Road,  
Nungambakkam, Chennai – 600034 (w.e)

Sir,


Sub: Diversion of 101.24 Ha. of forest land is located in Compt.No.571, 572, 573, 575 of Ganganapalli RF of Kadapa Division for excavation of GNSS Phase-II Main Canal from KM 87.40 to KM 94.80 under Package No.02/06 in favour of Executive Engineer, GNSS Division No.7, Pulivendula, Y.S.R. District - Proposal U/s 2 of Forest (Conservation) Act, 1980- Additional information furnished - Reg.

Ref: 1)From PCCF (HoFF), A.P., Lr. No.EFS02-15021/3/2018/FCA SEC/PCCF/FCA-1, dt.12-9-2018.  
2) State Govt.Lr.No.EFS01-12021/109/Section-II/2018, dated.26-9-2018.  
3)From GoI, MoEF& CC, Lr No.4-APA080/2018-CHN/1868, dt.30-11-2018.  
4)From PCCF (HoFF), AP, Lr.Rc.No.EFS02-15021/3//FCA SEC/PCCF/FCA-1, dt:24-12-2018.  
5)State Govt.Lr.No.EFS01-12021/109/Section-II/2018, dt.10-1-2019.  
6)From GoI, MoEF&CC, Lr.No.4-APA080/2018-CHN/0154, dt.30-01-2019.  
7)From PCCF (HoFF), AP, Lr.Rc.No.EFS02/3/2018/FCA SEC/PCCF/FCA-1, dt:02-02-2019. along with letter No.1851/2009/A8, dated 18.1.2019 of DFO, Kadapa and the letter No.EE/GNSS Div.7/PLVD/DB/AEE125E, dated 5.1.2019 of Executive Engineer, GNSS Sub-Division No.7, Pulivendula.  
8)State Govt.Lr.No.EFS01-12021/109/Section-II/2018, dt.08-02-2019.  
9) From PCCF (HoFF), AP, Lr.Rc.No.EFS02-15021/3/2018/FCA SEC/PCCF/FCA-1, dt:11-03-2019.

\*\*\*\*\*

In continuation of the reference 8<sup>th</sup> cited, I am to enclose herewith a copy of the reference 9<sup>th</sup> cited along with its enclosures and inform that the Divisional Forest Officer, Kadapa has furnished the additional information on the subject proposal for further consideration of the proposal.

2. I therefore request you to consider the additional information furnished by the Divisional Forest Officer, Kadapa through Principal Chief Conservator of Forests (Head of Forest Force), Andhra Pradesh, and obtain and communicate the approval of Government of India, Ministry of Environment, Forests & Climate Change, under Section 2 of Forest (Conservation) Act, 1980, in the matter at an early date.


Yours faithfully,  
  
for Principal Secretary to Government

**Copy to:**

The Principal Chief Conservator of Forests (Head of Forest Force),  
Andhra Pradesh, Guntur.

000916

GOVERNMENT OF ANDHRA PRADESH  
FOREST DEPARTMENT



From:  
Dr. Mohd. Ilyas Rizvi, IFS.,  
Prl. Chief Conservator of Forests  
(Head of Forest Force)  
Andhra Pradesh, "AranyaBhavan",  
K.M. Munshi Road, Guntur - 522 004.

✓ To,  
The Prl. Secretary to Government,  
Environment, Forests, Science &  
Technology Department,  
Andhra Pradesh Secretariat,  
Velagapudi, Amaravathi.

Sir,

Rc.No.EFS02-15021/3/2018//FCA SEC/PCCF/FCA-1, Dt: 11.03.2019

Sub: - FD - Forest (C) Act, 1980 - SKD GNSS (Sri Krishna Deveraya Galeru Nagari Sujala Sravanthi) Division No.7, Pulivendula - Phase-II - Package No.02/06 - Diversion of 101.24 Ha. of Forest Land in Ganganapalli RF of Kadapa Division for excavation of GNSS main canal from KM 87.40 to KM 94.80 - Additional Information - Submission off - Reg.

- Ref: -
1. GoI, Regional Office, Chennai F.No.4-APA080/2018-CHN/1868, Dt:30.11.2018.
  2. PCCF's Rc.No.EFS02-15021/3/2018//FCA SEC/PCCF/FCA-1, Dt: 05.12.2018.
  3. DFO, Kadapa Rc.No.1851/2009/A8, Dt:15.12.2018.
  4. PCCF's Rc.No.EFS02-15021/3/2018//FCA SEC/PCCF/FCA-1, Dt: 24.12.2018.
  5. GoAP, EFS&T Lr.No.EFS01-15021/109/Section.II/2018, Dt.10.01.2019
  6. DFO, Kadapa Rc.No.1851/2009/A8, Dt:18.01.2019.
  7. GoI, Regional Office, Chennai F.No.4-APA080/2018-CHN/0154, Dt:30.01.2019.
  8. PCCF's Rc.No.EFS02-15021/3/2018//FCA SEC/PCCF/FCA-1, Dt: 02.02.2019.
  9. DFO, Kadapa Rc.No.1851/2009/A8, Dt.11.02.2019.

••<3>••

It is submitted that, in compliance to the reference 7<sup>th</sup> cited, the additional information regarding diversion of 101.24 Ha. of Forest Land in Ganganapalli RF of Kadapa Division for excavation of GNSS main canal from KM 87.40 to KM 94.80 under GNSS Package-02 furnished by Divisional Forest Officer, Kadapa vide reference 9<sup>th</sup> cited is submitted as follows.

Sl. No.	Additional Information as sought by GoI	Information furnished by the Divisional Forest Officer, Kadapa
1	As per KML file uploaded by the User Agency, it appears that part of 2 roads are preset within the proposed forest area for diversion, at both the ends of the segment. Hence, details of such project for which for which forest got	The Divisional Forest Officer, Kadapa has stated that, after verifying the concerned file, the parts of 2 roads present within the proposed forest area for diversion, at both the ends of the segment are parts of single road i.e., C.K Dinne to Polathala Village, crossing near

AS  
12/3  
See 11  
18/3

<p>diverted already, if any, located within the forest area proposed for include information on previous diversions, purpose, actual extent of overlap over the current proposal area, consent from the primary User Agency for re-diversion, relevant map etc.,</p>	<p>the end point of Package-02/06. This road belongs to Panchayat Raj Department. This road is connecting to Polathala Temple, a pilgrim place. The extent of overlap over the current proposal area worked out to be 0.690 Ha. taking width of road 6.75 mts as noted from Panchayat Raj Department, Kadapa the area was primarily diverted to Panchayat Raj Department. Hence, necessary "No Objection Certificate" from the Panchayat Raj Department is obtained by the User Agency has been already submitted to the GoI, Regional Office, Chennai vide reference 8<sup>th</sup> cited. However, a copy the same and the details of road map are enclosed herewith for favour of information.</p>
--	---


In this regard, a copy of the reference 9<sup>th</sup> cited along with its enclosures is herewith forwarded for onward submission to the Government of India, Regional Office, Chennai for further consideration of the proposal.

Early action is solicited.

Encl:- As above.

Yours faithfully,  
**Sd/- Dr. Mohd. Ilyas Rizvi**  
 Prl. Chief Conservator of Forests  
 (Head of Forest Force)

//True Copy//

  
 11/03/2019

  
 for Prl. Chief Conservator of Forests 11/3/2019

C.No. 1813/2019

**Government of Andhra Pradesh  
Forest Department**

**From**  
Sri M. Siva Prasad, IFS  
Divisional Forest Officer,  
**KADAPA.**

**To**  
The Conservator of Forests (Central),  
Ministry of Environment Forests &  
Climate Change,  
Regional Office (SEZ),  
**Chennai.**

**Rc.No.1851/2009/A8, Dated:11.02.2019.**

Sir,

**Sub :** APFD - F(C) Act, 1980 - SKD GNSS (Sri Krishnadevaraya Gaaleru, Nagari Sujala Sravanthi) Divisional No.7, Pulivendula - Phase-II - Package No.02/06 - Diversion of 101.24 Ha. of Forest land in Ganganapalli RF of Vempalli Range of Kadapa Forest Division for excavation GNSS main canal from Km.87.400 to Km.92.250 and from Km.93.450 to Km.94.800 in favour of Executive Engineer, SKD GNSS (Sri Krishnadevaraya Gaaleru, Nagari Sujala Sravanthi) Division No.7, Pulivendula - submission of replies to the points a to h - Reg.

**Ref :** 1. Prl. CCF (HoFF), A.P., Guntur Rc.No.5163/2016/FCA-1, Dt:22.11.2018.  
2. This office Rc.No.1851/2009/A8, Dt.29.11.2018  
3. Executive Engineer, GNSS Sub-Division No.7, Pulivendula Lr.No.EF/GNSS Div.7/PLVD/DB/AEE411M, Dt.10.12.2018.  
4. This office Rc.No.1851/2009/A8, Dt.15.12.2018.  
5. Executive Engineer, GNSS Sub-Division No.7, Pulivendula Lr.No.EE/GNSS Div.7/PLVD/DB/AEE12SE, Dt.05.01.2019.  
6. This office Rc.No.1851/2009/A8, Dt.18.01.2019.  
7. CF (Central), MOEF&CC Regional Officer (South Eastern Zone), F.No.4APA.77/2018-CHN/0153, Dt.30.01.2019

It is submit that, as per orders of the Conservator of Forests (Central), MoEF&CC, Regional Office (SEZ), Chennai vide reference 7<sup>th</sup> cited. The additional information i.e., a. is put below for favour of information.

Sl. No.	Additional information communicated by the CF (Central), Chennai	Information submitted by the DFO, Kadapa
a.	As per the KML file uploaded by the UA, it appears that, part of 2 roads are preset within the proposed forest area for diversion, at both the	After verifying the concerned file, the parts of 2 roads present within the proposed forest area for diversion, at both the ends of segment are parts of single road i.e., C.K Dinne to Polathala Village, crossing near the

<p>ends of the segment. Hence, details of such project for which forest area got diverted already, if any, located within the forest area proposed for include information on previous diversions, purpose, actual extent of overlap over the current proposal area, consent from the primary User Agency for re-diversion, relevant map etc.,</p>	<p>end point of package-02/06 . This road belongs to Panchayat Raj Department. This road is connecting to Polathala temple, a pilgrim place. The extent of overlap over the current proposal area worked out to be 0.690 Ha. taking with of road 6.75 mts as noted from Panchayath Raj Department, Kadapa the area was primarily diverted to Pachayat Raj Department. Hence, necessary "No objection certificate" from the Panchayat raj Department is obtained by the user agency. The copy of the same has already submitted to the Chief Conservator of Forests (Central), MoEF&amp;CC, Regional Office (SEZ), Chennai vide reference 6<sup>th</sup> cited. Further the detail of the road map is submitted herewith enclosed for favour of information.</p>
--	---

This is submitted for favour of information and taking further necessary action.  
Encl: As above

Yours faithfully,  
Sd/- M. Siva Prasad  
Divisional Forest Officer,  
Kadapa.

Copy submitted to the Prl. Chief Conservator of Forests, Andhra Pradesh, Guntur for favour of information  
Copy submitted to the Chief Conservator of Forests, Kurnool Circle, Kurnool for favour of information

Copy to the Executive Engineer, GNSS Sub-Division No.7, Pulivendula for information.

Copy to the Forest Range Officer, Vempalli for information.

//T.C.B.O//

Sd/- M.Siva Prasad,  
Divisional Forest Officer,  
Kadapa.

10/11/21/4  
Technical Officer

the Road Cross - GNSS Plan of Pkg 210

