

I/535410/2023

**Government of Punjab**  
**Department of Forests & Wildlife Preservation**  
**O/o Principal Chief Conservator of Forests (HoFF)**  
**Forest Complex, Sector-68, SAS Nagar.**  
**(FCA Branch)**

Dated 27/03/2023

To

Deputy Director General of Forests (Central),  
Government of India,  
Ministry of Environment, Forests & Climate Change,  
Northern Regional Office, Bays No. 24-25,  
Sector 31-A, Chandigarh

**Sub: Diversion of 0.0418 ha. of forest land permission for construction of approach Access to CNG Station to Torrent Gas Private Limited at Vill. Rohti Khas on Nabha-Patiala road Km 1-2 R/s Tehsil Nabha, Distt. Patiala, under Forest Division, Patiala, Punjab Proposal No. FP/PB/ Approach/155903/2022**

**Ref: Your office vide letter no. 9-PBB307/2023-CHA dated 07.02.2023**

\*\*\*\*\*

With reference to above proposal reply to the observations submitted by Divisional Forest Officer, Patiala as under:-

1. English translation of CLU is attached at **Annexure-I**.
2. NPV calculation sheet is attached at **Annexure-II**.
3. Divisional Forest Officer, Patiala has reported that no new plantation has been done on this site from last ten year. Balance sheet of CA/ACA site is attached at **Annexure-III**.

It is, therefore, requested that approval of Government of India under Forest Conservation Act, 1980 to divert the forest area for use of non-forestry purpose may kindly be conveyed.

Saurabh Gupta  
ADDL PRINCIPAL CHIEF CONSERVATOR OF FORESTS-CUM-NODAL  
OFFICER (FCA)  
27/03/2023

I/535410/2023

CC:-

1. Conservator of Forests, South Circle, Patiala.
2. Divisional Forest Officer, Patiala.
3. The Manager, Chandigarh City Centre, VIP road Zirakpur, Distt. Mohali Punjab.

## ***Translation from Punjabi to English Language***

Department of Town and Country Planning, Punjab

Office: District Town Planner, Patiala

(Public Health Building, 2nd Floor, Nabha Road, Patiala)

Phone No: 0175-2921224, Email- dtppatialn2020@gmail.com

From

District Town Planner

Patiala

To,

District Controller,

Food and Civil Supplies and

Consumer Affairs Patiala

Memo No. 2145-DTP (P)/P-12


Date: 28/12/2021

Subject :- Regarding issuance of NOC to M/s Torrent Gas Private Limited: Village Rohti Khas, Teh: Nabha & District Patiala for setting up a new CNG station at Patiala.

Reference: Regarding your office's memo No: 2021/7067 dated: 30.11.2021 and the request letter of the applicant dated 21-12-2021.

As per the above subject Petrol Pump is to be established by M/s Torrent Gas Private Limited, Village Rohti Khas, Teh: Nabha and District Patiala on Patiala- Nabha Road (Scheduled Road) at Village Rohti Khas land comprising in Khasra No: 1173/637, Area 4 Bigha 16 Biswa. As per spot report, the width of the approximate access road to the site is about 100 feet. According to the recommendations of the Draft Master Plan Nabha, after widening the existing road by 100 feet, a 5 meter no-construction zone has to be left. The applicant will have to leave the construction zone by 5 meters on the spot. The site falls in the industrial land use zone as per the recommendations of the Draft Master Plan Nabha. Where a retail outlet can be established. As the site falls within 3 km of MC Limit Nabha, As per notification dated 06.05.2016 issued by the Government, it falls in Potential Zone 5(44). Revenue verification will be confirmation from the concerned department.

According to the letter No:-1814/CTP(Pb)/SP-25 dated 5.8.2004 issued by the Chief Town Planner, Punjab, Chandigarh, the



COUNTER SIGNED  
Divisional Forest Officer  
Patiala Forest Division  
PATIALA



petrol pumps outside the urban area, is to be inspected as per IRC guidelines. Special Secretary, Urban Development Department Punjab House Construction wrote an E.D.L.No. 17/40/13-1 MO 2/3258 dated 4.9.2013 to the Principal Secretary Public Works Department B&M Branch Chandigarh, according to A report regarding the fulfillment of RC guidelines is to be made by the concerned authority. There is a petrol pump next to the site. According to point number 4.6.3 of the General condition of sitting of the Third Revision of Guide Lines IRC:12-2009 issued by IRC, "if two or more fuel stations are to be sited in close proximity for some reasons, these would be grouped together to have a common access through a service road of 7.0 m width and connected to the highway through acceleration, deceleration lanes." Approval in this regard should be taken from the concerned road authority. Accordingly, the revised plan submitted by the concerned road authority will be binding. Accordingly revised plan by the concerned road authority, will be obliged to present.

Therefore, if the site under consideration fulfills the guidelines of you and other departments and no-objection certificate has been received from the concerned departments and If the no-objection certificate is received from the concerned departments, then concerned institution as per the instructions issued by the Government letter No: 17/17/1/5 HG-2/343-48 dated 11.1.2008, have to deposit due fees (Building Fee, CLU, EDC, Permission Fee, SIF and Cess)) Before issuing final NOC, the applicant should be instructed to deposit in this office.

Only after this the final NOC will be issued. Along with this, it is also informed that no other activity will be done by the applicant in the site under the subject.

Sd/-

(Harinder Singh Sandhu) COUNTER SIGNED

District Town Planner,

Patiala

Divisional Forest Officer  
Patiala Forest Division  
PATIALA

Endorsement No.

DTP (P)

Copy of the above has been forwarded to Deputy Commissioner, Patiala for information.

Sd/-

(Harinder Singh Sandhu)

District Town Planner,

Patiala





ਨਗਰ ਅਤੇ ਗਰਾਮ ਯੋਜਨਾਬੰਦੀ ਵਿਭਾਗ ਪੰਜਾਬ  
ਦਫ਼ਤਰ: ਜ਼ਿਲ੍ਹਾ ਨਗਰ ਯੋਜਨਾਕਾਰ, ਪਟਿਆਲਾ  
(ਪਬਲਿਕ ਹੈਲਥ ਬਿਲਡਿੰਗ, ਦੂਜੀ ਮੰਜ਼ਿਲ, ਨਾਭਾ ਰੋਡ, ਪਟਿਆਲਾ)  
ਫੋਨ ਨੰ: 0175-2921224, ਈਮੇਲ- dtppatiala2020@gmail.com

ਵੱਲੋਂ,

ਜ਼ਿਲ੍ਹਾ ਨਗਰ ਯੋਜਨਾਕਾਰ  
ਪਟਿਆਲਾ।

ਸੇਵਾ ਵਿਖੇ,

ਜ਼ਿਲਾ ਕੰਟਰੋਲਰ,  
ਖੁਰਾਕ ਅਤੇ ਸਿਵਲ ਸਪਲਾਈ ਅਤੇ  
ਖਪਤਕਾਰ ਮਾਮਲੇ ਪਟਿਆਲਾ।

-ਡੀਟੀਪੀ(ਪੀ)/ P-12

ਯਾਦ ਪੱਤਰ ਨੰ: 2145  
ਮਿਤੀ: 28-12-2021  
ਵਿਸ਼ਾ:- ਐਨ.ਓ.ਸੀ ਜਾਰੀ ਕਰਨ ਬਾਰੇ: ਮੈਸ: ਟੋਰੈਂਟ ਗੈਸ ਪ੍ਰਾਈ ਲਿਮ: ਪਿੰਡ ਰੋਹਟੀ ਖਾਸ, ਤਹਿ: ਨਾਭਾ ਅਤੇ ਜ਼ਿਲ੍ਹਾ  
ਪਟਿਆਲਾ ਵਿਖੇ ਨਵਾਂ ਸੀ.ਐਨ.ਜੀ ਸਟੇਸ਼ਨ ਸਥਾਪਤ ਕਰਨ ਸਬੰਧੀ।  
ਹਵਾਲਾ:- ਆਪ ਜੀ ਦੇ ਦਫਤਰ ਦੇ ਮੀਮੋ ਨੰ: 2021/7067 ਮਿਤੀ: 30.11.2021 ਅਤੇ ਪ੍ਰਾਰਥੀ ਦੀ ਪ੍ਰਤੀ ਬੇਨਤੀ ਮਿਤੀ  
21-12-2021 ਦੇ ਸਬੰਧ ਵਿੱਚ।

ਉਪਰੋਕਤ ਵਿਸ਼ੇ ਤਹਿਤ ਪੈਟਰੋਲ ਪੰਪ ਮੈਸ: ਟੋਰੈਂਟ ਗੈਸ ਪ੍ਰਾਈ ਲਿਮ: ਪਿੰਡ ਰੋਹਟੀ ਖਾਸ, ਤਹਿ: ਨਾਭਾ ਅਤੇ ਜ਼ਿਲ੍ਹਾ  
ਪਟਿਆਲਾ ਵੱਲੋਂ ਪਟਿਆਲਾ- ਨਾਭਾ ਰੋਡ (ਸ਼ਿਡਿਊਲ ਰੋਡ) ਉਪਰ ਪਿੰਡ ਰੋਹਟੀ ਖਾਸ ਵਿਖੇ ਖਸਰਾ ਨੰ: 1173//637 ਰਕਬਾ 4 ਬਿੰਬੇ  
16 ਬਿਸਵੇ ਵਿੱਚ ਸਥਾਪਤ ਕੀਤਾ ਜਾਣਾ ਹੈ। ਮੌਕਾ ਰਿਪੋਰਟ ਅਨੁਸਾਰ ਸਾਈਟ ਨੂੰ ਲਗਭਗ ਪਹੁੰਚ ਸੜਕ ਦੀ ਚੌੜਾਈ ਲਗਭਗ 100  
ਫੁੱਟ ਹੈ। ਡਰਾਫਟ ਮਾਸਟਰ ਪਲੈਨ ਨਾਭਾ ਦੀਆਂ ਤਜਵੀਜ਼ਾਂ ਅਨੁਸਾਰ ਮੌਜੂਦਾ ਸੜਕ ਨੂੰ 100 ਫੁੱਟ ਚੌੜਾ ਕਰਨ ਉਪਰੰਤ 5 ਮੀਟਰ ਨੇ  
ਕੰਸਟਰਕਸ਼ਨ ਜੇਨ ਛੱਡਣਾ ਬਣਦਾ ਹੈ। ਪ੍ਰਾਰਥੀ ਮੌਕੇ ਤੇ 5 ਮੀਟਰ ਨੇ ਕੰਸਟਰਕਸ਼ਨ ਜੇਨ ਛੱਡਣ ਦਾ ਪਾਬੰਦ ਹੋਵੇਗਾ। ਸਾਈਟ ਡਰਾਫਟ  
ਮਾਸਟਰ ਪਲੈਨ ਨਾਭਾ ਦੀਆਂ ਤਜਵੀਜ਼ਾਂ ਅਨੁਸਾਰ ਉਦਯੋਗਿਕ ਲੈਂਡ ਯੂਜ ਜੇਨ ਵਿੱਚ ਪੈਂਦੀ ਹੈ। ਜਿਥੇ ਰੀਟੇਲ ਆਊਟਲੈੱਟ ਸਥਾਪਿਤ  
ਕੀਤਾ ਜਾ ਸਕਦਾ ਹੈ। ਸਾਈਟ ਐਮ.ਸੀ.ਲਿਮਟ ਨਾਭਾ ਦੇ 3 ਕਿਲੋਮੀਟਰ ਦੇ ਅੰਦਰ ਪੈਂਦੀ ਹੋਣ ਕਾਰਨ ਸਰਕਾਰ ਵੱਲੋਂ ਜਾਰੀ  
ਨੋਟੀਫਿਕੇਸ਼ਨ ਮਿਤੀ 06.05.2016 ਅਨੁਸਾਰ ਪੋਟੈਂਸ਼ੀਅਲ ਜੇਨ 3(44) ਵਿੱਚ ਪੈਂਦੀ ਹੈ। ਰੈਵੀਨਿਊ ਦੀ ਪੁਸ਼ਟੀ ਸਬੰਧਤ ਵਿਭਾਗ ਤੋਂ  
ਕਰਵਾਉਣੀ ਯੋਗ ਹੋਵੇਗੀ।

ਮੁੱਖ ਨਗਰ ਯੋਜਨਾਕਾਰ, ਪੰਜਾਬ, ਚੰਡੀਗੜ੍ਹ ਜੀ ਵੱਲੋਂ ਜਾਰੀ ਪੱਤਰ ਨੰ:-1814/ਸੀਟੀਪੀ(ਪਬ)/ਐਸ.ਪੀ-25 ਮਿਤੀ  
5.8.2004 ਅਨੁਸਾਰ ਅਰਬਨ ਏਰੀਏ ਦੇ ਬਾਹਰ ਪੈਂਦੇ ਪੈਟਰੋਲ ਪੰਪਾਂ ਨੂੰ ਆਈ.ਆਰ.ਸੀ ਗਾਇਡਲਾਈਨਜ਼ ਅਨੁਸਾਰ ਘੋਖਿਆ ਜਾਣਾ  
ਹੈ। ਵਿਸ਼ੇਸ਼ ਸਕੱਤਰ ਅਕਾਨ ਉਸਾਰੀ ਤੇ ਸ਼ਹਿਰੀ ਵਿਕਾਸ ਵਿਭਾਗ ਪੰਜਾਬ ਵੱਲੋਂ ਪ੍ਰਮੁੱਖ ਸਕੱਤਰ ਲੋਕ ਨਿਰਮਾਣ ਵਿਭਾਗ ਭ: ਤੇ ਮ: ਸ਼ਾਖਾ  
ਚੰਡੀਗੜ੍ਹ ਜੀ ਨੂੰ ਲਿਖੇ ਅੰ.ਵਿ.ਪੰ.ਨੰ: 17/40/13-1 ਮਓ 2/3258 ਮਿਤੀ 4.9.2013 ਅਨੁਸਾਰ ਆਈ.ਆਰ.ਸੀ ਗਾਇਡਲਾਈਨਜ਼ ਦੀ  
ਪੂਰਤੀ ਸਬੰਧੀ ਰਿਪੋਰਟ ਸਬੰਧਤ ਅਥਾਰਟੀ ਵੱਲੋਂ ਕੀਤੀ ਜਾਣੀ ਹੈ। ਸਾਈਟ ਦੇ ਨਾਲ ਇਕ ਪੈਟਰੋਲ ਪੰਪ ਲੱਗਦਾ ਹੈ। IRC ਵੱਲੋਂ ਜਾਰੀ  
ਗਾਈਡ ਲਾਈਨਜ਼ IRC:12-2009 ਦੇ Third Revision ਦੀ General condition of siting ਦੇ ਨੁਕਤਾ ਨੰਬਰ 4.6.3 ਅਨੁਸਾਰ  
"if two or more fuel stations are to be sited in close proximity for some reasons, these would be grouped  
together to have a common access through a service road of 7.0 m width and connected to the highway  
through acceleration, deceleration lanes." ਇਸ ਸਬੰਧੀ ਪ੍ਰਵਾਨਗੀ ਸਬੰਧਤ ਰੋਡ ਅਥਾਰਟੀ ਪਾਸੋਂ ਲੈਣੀ ਬਣਦੀ ਹੈ। ਇਸ  
ਅਨੁਸਾਰ ਸਬੰਧਤ ਰੋਡ ਅਥਾਰਟੀ ਪਾਸੋਂ ਸੋਧਿਆ ਹੋਇਆ ਪਲੈਨ ਪੇਸ਼ ਕਰਨ ਦਾ ਪਾਬੰਦ ਹੋਵੇਗਾ।


ਇਸ ਲਈ ਜੇਕਰ ਵਿਚਾਰ ਅਧੀਨ ਸਾਈਟ ਆਪ ਦੀਆਂ ਅਤੇ ਬਾਕੀ ਵਿਭਾਗਾਂ ਦੀਆਂ ਗਾਈਡਲਾਈਨਜ਼ ਦੀ ਪੂਰਤੀ  
ਕਰਦੀ ਹੈ ਅਤੇ ਸਬੰਧਤ ਵਿਭਾਗਾਂ ਪਾਸੋਂ ਨਾ-ਇਤਰਾਜ਼ਹੀਣਤਾ ਸਰਟੀਫਿਕੇਟ ਪ੍ਰਾਪਤ ਹੋ ਗਏ ਹੋਣ ਤਾਂ ਸਬੰਧਤ ਅਦਾਰੇ ਨੂੰ ਸਰਕਾਰ ਦੇ  
ਪੱਤਰ ਨੰ: 17/17/1/5 ਐਚਜੀ-2/343-48 ਮਿਤੀ 11.1.2008 ਰਾਹੀਂ ਜਾਰੀ ਹਦਾਇਤਾਂ ਅਨੁਸਾਰ ਬਣਦੀ ਫੀਸ (ਬਿਲਡਿੰਗ ਫੀਸ,  
ਸੀ.ਐਲ.ਯੂ, ਈ.ਡੀ.ਸੀ, ਪਰਮੀਸ਼ਨ ਫੀਸ, ਐਸ.ਆਈ.ਐਫ ਅਤੇ ਸੈਸ) ਫਾਈਨਲ ਐਨ.ਓ.ਸੀ ਜਾਰੀ ਕਰਨ ਤੋਂ ਪਹਿਲਾਂ ਪ੍ਰਾਰਥੀ ਨੂੰ  
ਇਸ ਦਫਤਰ ਵਿੱਚ ਜਮ੍ਹਾਂ ਕਰਵਾਉਣ ਦੀ ਹਦਾਇਤ ਕੀਤੀ ਜਾਵੇ। ਇਸ ਉਪਰੰਤ ਹੀ ਫਾਈਨਲ ਐਨ.ਓ.ਸੀ ਜਾਰੀ ਕੀਤਾ ਜਾਵੇਗਾ ਜੀ।  
ਇਸ ਦੇ ਨਾਲ ਹੀ ਇਹ ਵੀ ਸੂਚਿਤ ਕੀਤਾ ਜਾਂਦਾ ਹੈ ਕਿ ਪ੍ਰਾਰਥੀ ਵੱਲੋਂ ਵਿਸ਼ੇ ਤਹਿਤ ਸਾਈਟ ਵਿਚ ਹੋਰ ਕੋਈ ਐਕਟੀਵਿਟੀ ਨਹੀਂ ਕੀਤੀ  
ਜਾਵੇਗੀ।  
ਨੱਥੀ/×

(ਹਰਿੰਦਰ ਸਿੰਘ ਸੰਧੂ)

ਜ਼ਿਲ੍ਹਾ ਨਗਰ ਯੋਜਨਾਕਾਰ,  
ਪਟਿਆਲਾ।  
ਮਿਤੀ:

-ਡੀਟੀਪੀ(ਪੀ)

ਪਿੱਠ ਅੰਕਣ ਨੰ:



ਇਸ ਦਾ ਇਕ ਉਤਾਰਾ ਡਿਪਟੀ ਕਮਿਸ਼ਨਰ ਪਟਿਆਲਾ ਜੀ ਨੂੰ ਸੂਚਨਾ ਹਿੱਤ ਭੇਜਿਆ ਜਾਂਦਾ ਹੈ ਜੀ।

(ਹਰਿੰਦਰ ਸਿੰਘ ਸੰਧੂ)  
ਜ਼ਿਲ੍ਹਾ ਨਗਰ ਯੋਜਨਾਕਾਰ,  
ਪਟਿਆਲਾ।

COUNTER SIGNED

Divisional Forest Officer  
Patiala Forest Division

PATIALA



Full Title of the Projects:- Diversion of 0.0418 ha of forest land permission for construction of approach Access to CNG Station of Torrent Gas Private Limited at Vill: Rohti Khas on Nabha-Patiala road Km 1-2 R/S Tehsil: Nabha Distt: Patiala , under Forest division Patiala.

Proposal No. : FP/PB/Approach/155903/2022



NPV Calculation Sheet as per New rate.

ECO value Class III

<u>Area</u>	<u>trees, pole and plants</u>	<u>Very Dense Forest NPV rate</u>	<u>Total Rate</u>
<u>0.0418</u>	7 trees and 13 tall plants	13,57,110/- Rs Per Ha	<u>56,727 /-</u>

Place:Patiala

Date:

  
VidhyaSagari R.U. ,IFS  
Divisional Forest Officer,  
Patiala Forest Division,  
Patiala. 



Name of land bank (Give name of Forest) : Village Chak Sadhu PF  
 Details of land bank (Compartment or RD etc.) : Village Chak Sadhu PF  
 Area of land bank: 6 (as per polygon)  
 Area available for plantation : 5 ha

## Details of all cases where CA sites have already been proposed in Land Bank:

Sr. No.	Online Proposal No.	Name of Division	Name of Proposal	Total area available for C.A. (in ha.)	Total of previous proposed C.A. areas (in ha.)	Proposed C.A. area in the present case (in ha.)	Balance C.A. area (in ha.) (6-7)
1	FP/PB/Approa ch/150982/20	Patiala	Division of 0.0928 ha of forest land permission for construction of approach Access to M/S KMG Ventures LLP at Vill: Chaggar Sarai on G.T road (NH-1) Km 220-221 L/S Tehsil Rajpura & Distt: Patiala under Forest division Patiala (PBIP)	5	5	0.186	4.814
2	FP/PB/Approa ch/155903/20	Patiala	Division of 0.0418 ha of forest land permission for construction of approach Access to CNG Station of Torrent Gas Private Limited at Vill: Rotti Khas on Nabha-Patiala road Km 1-2 R/S Tehsil: Nabha Distt: Patiala, under Forest division Patiala	5	4.814	0.1	4.714
3	FP/PB/Approa ch/155903/20	Patiala	Proposal No. : FP/PB/Approach/155903/2022 Division of 0.34 ha of forest land permission for Construction of Railway Under Bridge LC 144-C at KM 312/27 on Madhopur Bypass KM 1-2 B/s Tehsil and Distt Fatehgarh Sahib, Under Forest Division Patiala	5	4.714	0.76	3.954
4	FP/PB/ROAD/416619/2023	Patiala	Division of 0.155 Ha of forest land permission for Construction of High Level Bridge on Nanwana Branch Canal X-ing Nanwana Branch Canal 147-149 L/S (near Vill: Lachhu Khurd) Tehsil: Rajpura Distt: Patiala Under Forest Division Patiala	5	3.954	0.35	3.604
5	FP/PB/ROAD/420045/2023	Patiala	Division of 0.168 ha construction of Samana Bypass along Karamgarh Minor RD Samana-Patiala Road Bridge to Samana-Ramnagar Bridge R/S at Samana Distt: Patiala under Forest Division Patiala, Punjab	5	3.604	0.336	3.268
6	FP/PB/RAIL/402207/2022	Patiala	Division of 3.367 ha of forest land including felling of trees for Doubling of Railway Track on Rajpura-Bathinda Railway line - from 0 to 63 (Patiala range KM 24.820 to 25.260 LHS, 28 to 29.400 RHS, 37.523 to 37.873 LHS, Nabh Range KM 51.500 to 52.300 BHS ) (supplementary) Under Forest Division, Patiala, Punjab	5	3.268	0.334	2.934

## Details of present proposal:

Sr. No.	Online Proposal No.	Name of Division	Name of Proposal	Total area available for C.A. (in ha.)	Total of previous proposed C.A. areas (in ha.)	Proposed C.A. area in the present case (in ha.)	Balance C.A. area (in ha.) (6-7)
1	FP/PB/ROAD/420566/2023	Patiala	Division of 0.3189 Ha of forest land permission for Construction of High Level Bridge on SYL canal RD Kami Kalan to Lachru Pull B/s, Pachidara Bandh RD Kami Kalan Pull to Lachru Pull R/S and Ambala-Patiala Kham road Km SYL Canal to Jand Mangoli R/S (near Vill: Kami Kalan) Under Forest Range Rajpura, Tehsil: Rajpura Distt: Patiala Under Forest Division Patiala	5	2.934	0.638	2.296

Divisional Forest Officer,  
 Patiala Forest Division,  
 Patiala.



Name of land bank (Give name of Forest) : Kamaalpur Minor RD 0 to Haryana Border Both side (Samana Range)

Details of land bank (Compartment or RD etc.) : Kamaalpur Minor RD 0 to Haryana Border Both side

Area of land bank: 10.1 ha (as per polygon)

Area available for plantation : 5 ha

Details of all cases where CA sites have already been proposed in Land Bank:

Sr. No.	Online Proposal No.	Name of Division	Name of Proposal	Total area available for C.A. (in ha.)	Total of previous proposed C.A. areas (in ha.)	Proposed C.A. area in the present case (in ha.)	Balance C.A. area (in ha.) (6-7)
1	2	3	4	5	6	7	8
1	FP/PB/Approach/139699/2021	Patiala	Diversion of 0.0034 ha. of forest land permission for construction of approach Access M/s K.S. Farm House Village Dakala, on Patiala-Dakala Road KM 9-10 U/s Tehsil & Distt. Patiala under Patiala forest Division.	5	5	0.11	4.89
2	FP/PB/Approach/43415/2019	Patiala	Diversion of 0.0006 hec. of Forest Land For Permission For Approach Road To The M/S Sai Enterprises Resorts (Proposed Hotel) On Rajpura To Patiala Road NH 64, (New NH 07) KM 34.800 R/S at Village Gandian Khari, Teh Rajpura (Zirakpur-Patiala Road Km 34-35 R/S) Distt. Patiala under Patiala Forest Division Punjab	5	4.89	0.10	4.787
3	FP/PB/Approach/43415/2019	Patiala	Diversion of 0.0746 ha of forest land permission for construction of approach Access to M/S Vayu Products Private Limited at Vill: Chorwala, Tehsil & Distt: Fatehgarh Sahib on Patiala-Sirhind Road KM 23 to 24 U/s under Forest Division, Patiala, Punjab.	5	4.787	0.937	3.85
4	FP/PB/Approach/153507/2022	Patiala	Diversion of 0.0610 hec. of Forest Land Permission For Construction of Approach Access to Proposed Retail Outlet Of Nayara Energy Ltd On Patiala - Rajpura Road (Section RHS) At Rajpura, Distt Patiala under Forest Division Patiala.	5	3.85	0.122	3.728
5	2/2020	Patiala	Diversion of 0.0076 ha. of forest land for the permission for approach road to the proposed Hotel on NH-44 Delhi to Amritsar Road KM 248-249 R/s (GT Road KM 248-249 R/s) at Village Saidpura, Tehsil & Distt. Fatehgarh Sahib under Forest Division Patiala.	5	3.728	0.121	3.607
6	FP/PB/Approach/151925/2022	Patiala	Diversion of 0.1788 ha of forest land permission for construction of approach Access to Hospital Building at Vill: Bazidpur Tehsil & Distt: Patiala on Sangrur-Patiala (NH-07) Km 274-275 U/s under Forest division Patiala, Punjab.	5	3.607	1.078	2.529
7	FP/PB/Approach/152644/2022	Patiala	Diversion of 0.0056 ha of forest land permission for construction of approach Access to M/S Sunrise Decorative Industries Vill: Shahpur (Amloh-Khanna Road KM 6-7 road km 43 to 44 LHS, Tehsil: Amloh Distt: Fatehgarh Sahib under Forest Division Patiala. (PBIP)	5	2.529	0.1	2.429
8	FP/PB/Approach/152653/2021	Patiala	Diversion of 0.1489 ha of forest land permission for construction of approach Access to M/s R.S Pipe Udyog Unit-II Vill: Bhadaulhuha on Nabha-Bhwanigarh-Gobindgarh (L/S) Tehsil: Amloh Distt: Fatehgarh Sahib under Forest Division Patiala, Punjab.	5	2.429	0.154	2.275
9	FP/PB/Approach/150062/2021	Patiala	Diversion of 0.0066 ha of forest land permission for construction of approach Access to M/s R.S Pipe Udyog Unit-II Vill: Bhadaulhuha on Nabha-Bhwanigarh-Gobindgarh (L/S) Tehsil: Amloh Distt: Fatehgarh Sahib under Forest Division Patiala, Punjab.	5	2.275	0.41	1.865
10	FP/PB/WATER/155193/2022	Patiala	Diversion of 0.0056 ha of forest land permission for construction of approach Access to M/s Sunrise Decorative Industries Vill: Shahpur (Amloh-Khanna Road KM 6-7 road km 43 to 44 LHS, Tehsil: Amloh Distt: Fatehgarh Sahib under Forest Division Patiala, Punjab.	5	2.275	1.253	0.612
11	FP/PB/Approach/155990/2022	Patiala	Diversion of 0.0049 Ha of forest land permission for construction of approach Access to M/S RADIANT EXPORTS at Vill: Chounth on Chandigarh-Hissar road Km 86-87 Thapar University to Gurudwara Dukhniwaran Sahib R/S under Forest division Patiala, Punjab.	5	0.612	0.1	0.512
12	FP/PB/Approach/155606/2022	Patiala	Diversion of 0.00388 ha of forest land permission for construction of approach Access to M/S RADIANT EXPORTS at Vill: Chounth on Chandigarh-Hissar road Km 86-87 Thapar University to Gurudwara Dukhniwaran Sahib R/S under Forest division Patiala, Punjab.	5	0.512	0.196	0.316
13	2019	Patiala	Diversion of 0.009174 ha. of forest land for passage to approach our proposed Multiplex Cum Commercial Project on the name and style Sandeep Puri son of Sh. Gopal Krishan Puri (Sole Owner) of existing commercial property at Village Patiala ODR Road, Rajpura Patiala Section (Zirakpur-Patiala Road KM 51 to 52 R/S) under Forest Division Patiala.	5	0.316	0.12	0.196
Details of present proposal:							
Sr. No.	Online Proposal No.	Name of Division	Name of Proposal	Total area available for C.A. (in ha.)	Total of previous proposed C.A. areas (in ha.)	Proposed C.A. area in the present case (in ha.)	Balance C.A. area (in ha.) (6-7)
1	FP/PB/Approach/155903/2022	Patiala	Diversion of 0.0418 ha of forest land permission for construction of approach Access to CNG Station of Torrent Gas Private Limited at Vill: Rohti Khas on Nabha-Patiala road Km 1-2 R/S Tehsil: Nabha Distt: Patiala, under Forest division Patiala.	4	5	7	8
1	FP/PB/Approach/155903/2022	Patiala	Diversion of 0.0418 ha of forest land permission for construction of approach Access to CNG Station of Torrent Gas Private Limited at Vill: Rohti Khas on Nabha-Patiala road Km 1-2 R/S Tehsil: Nabha Distt: Patiala, under Forest division Patiala.	5	0.196	0.052	0.144

Divisional Forest Officer  
Patiala Forest Division  
Patiala